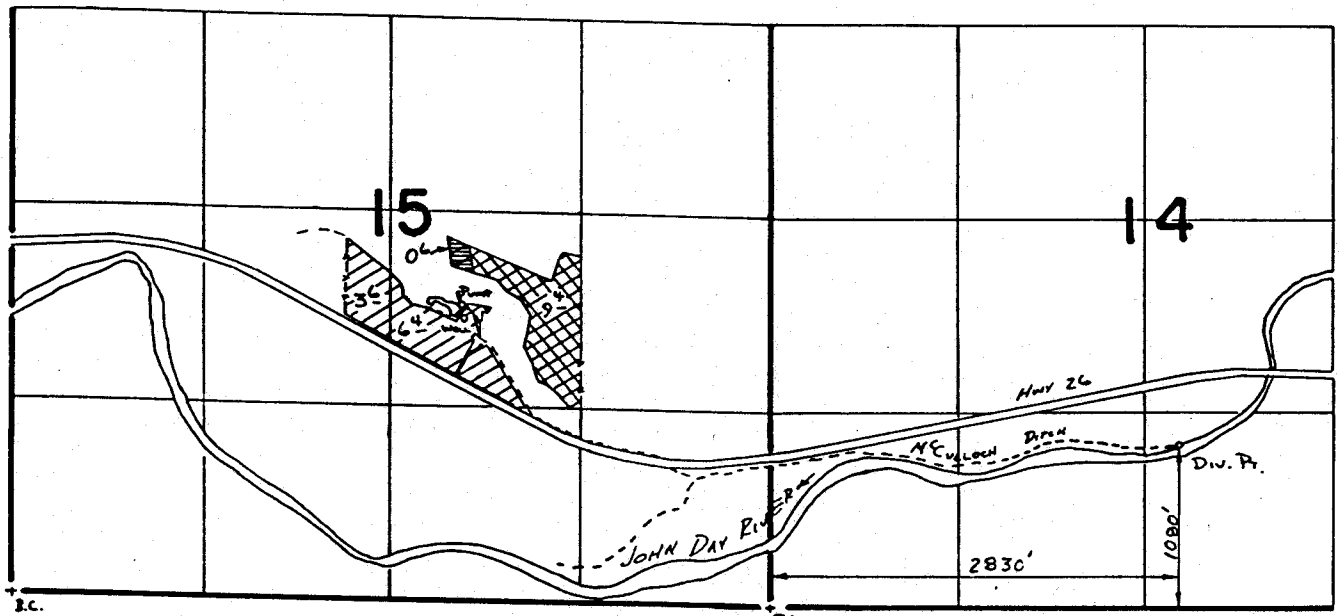





P-48091  
C-56316  
56317  
56416

T. 13S., R. 28E., W. M.



WELL LOC: 1910' N. & 2120' W. FROM SE COR. SEC. 15.

-  PER. 48091
-  PER. 41195
-  PER. G-10262

### FINAL PROOF SURVEY

UNDER


54923  
67450

41195  
48091

Application No. G:11139. Permit No. G:10262  
IN NAME OF

.....HOWARD GABLE.....

Surveyed 4:37..... 1986., by V. J. Church.....



SCALE 1" = 1320'

41023-179-154R  
41023-179-191L

vlc