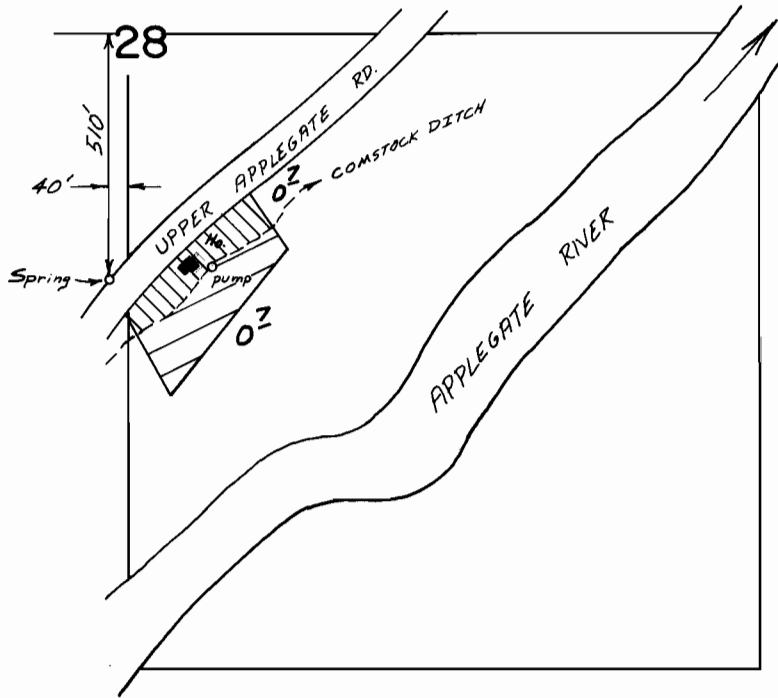


T.39S., R.3W., W.M.



Sec. 28

NW 1/4 SE 1/4



COMSTOCK DITCH: 1000' N & 1190' E FROM S.W. CORNER OF SEC. 5,  
T. 40S., R. 3W., W.M.

Scale 1" = 400'

-  Primary
-  Supplemental

### FINAL PROOF SURVEY

UNDER

57481

43466

Application No. 62321... Permit No. 46088.....

IN NAME OF

GARY L. and or DOLORES LISMAN

Surveyed JUNE 22, 1982, by B.R. SUND.....