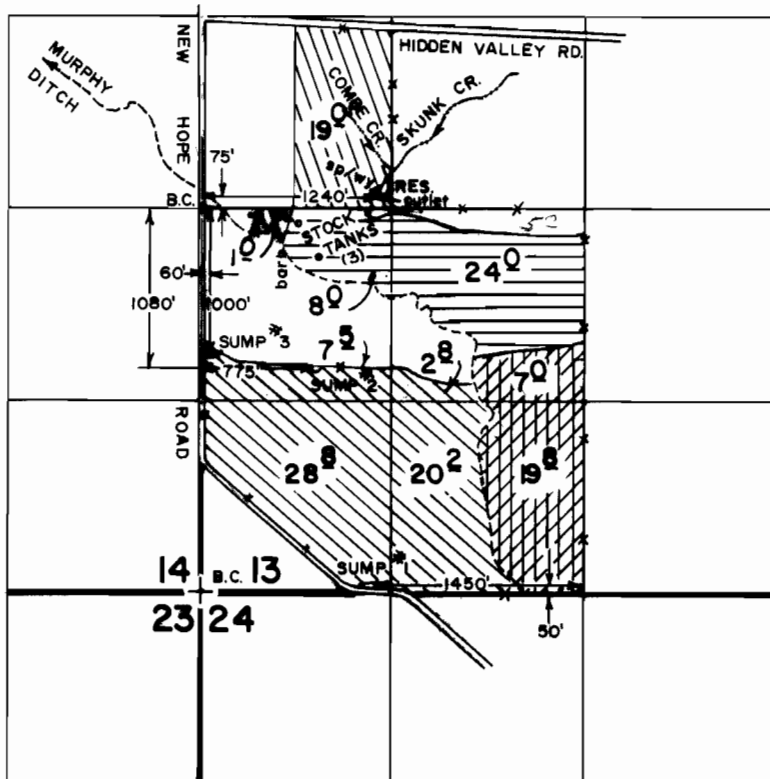


# T. 37 S., R. 6 W., W.M.



## FINAL PROOF SURVEY

UNDER

67523                      48255  
 R-56577                  R-7348  
 56578                      43108






Application No. G-8936 Permit No. G-8334

IN NAME OF

CLYDE C. & D. BUD COMBE

Surveyed OCT. 4 19 83, by B. S. JAMES

SCALE: 4" = 1 MILE

-  SUP. from SUMP #1
-  SUP. from SUMPS #2 & #3
-  SUP. from RES.
-  PRIM. from SUMP #1
-  PRIM. from RES.

by