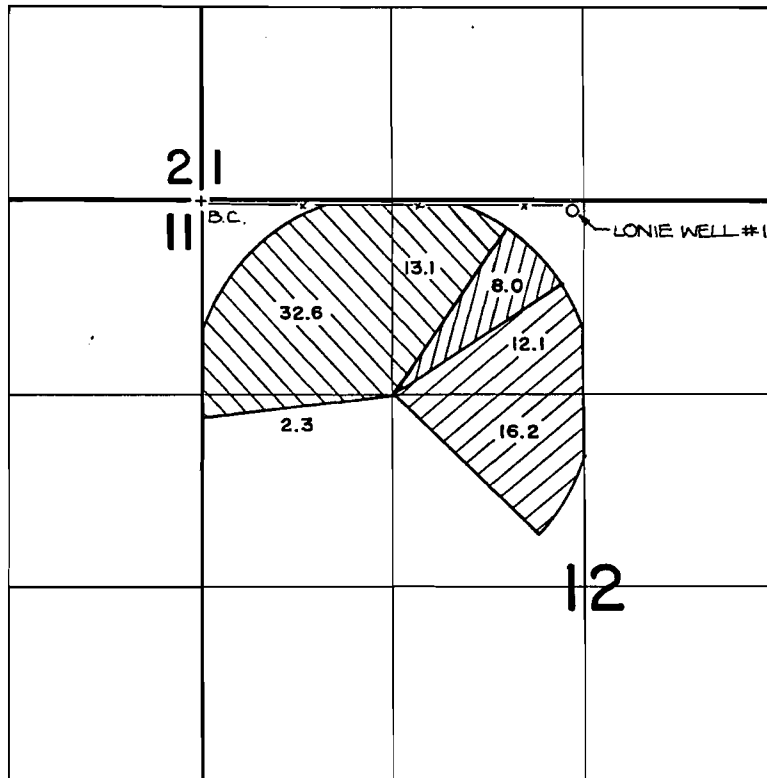




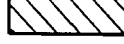
T 4553

T 4599  
56504

# T.26S. R.14E. W.M.



LONIE WELL #1 IS LOCATED 80 FT. S. AND 90 FT. W. FROM THE N. 1/4 CORNER OF SECTION 12.

-  T-4553
-  T-4559
-  G-9816



SCALE: 4" = 1 MILE

## FINAL PROOF SURVEY UNDER

TRANSFER NOS. T-4553 & T-4599

Application No. G-9816.. Permit No. G-9027.....  
IN NAME OF

**ROBERT K. HANNA**

Surveyed OCT. 12, 1984, by *P. Pagten*