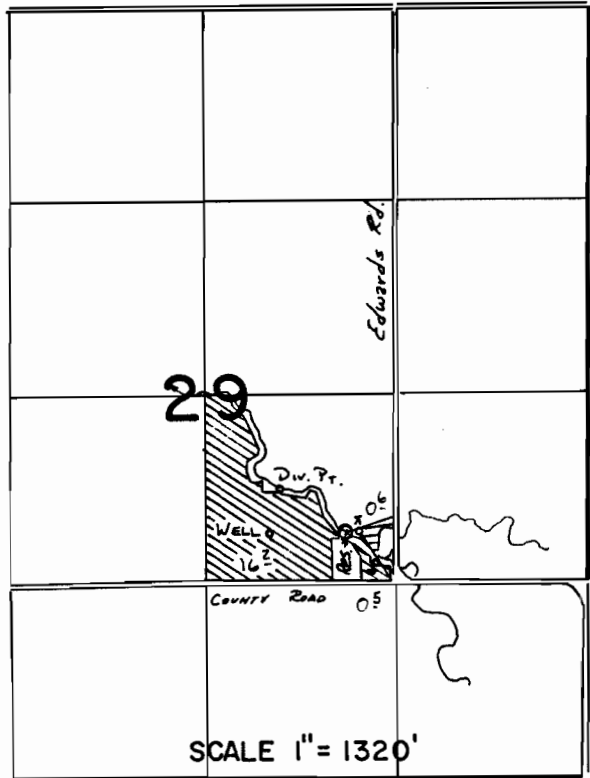
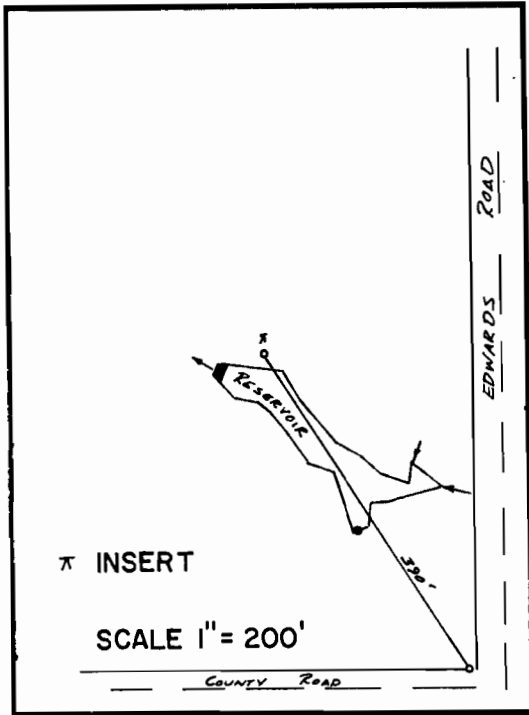



T. 6N., R. 35E., W.M.



DIV. Pt. LOCATED-640'S. & 520'E. FROM CENTER COR. SEC 29  
WELL LOCATED-950'S. & 450'E FROM CENTER COR. SEC 29  
RESERVOIR - 940'S. & 970'E. FROM CENTER COR. SEC 29

 PRIMARY  
PER. G-9051

 PRI. PER. 45369  
SUPPL. PER. G-9051

**FINAL PROOF SURVEY**  
UNDER

58681                      45369  
R-58682                  R-8212  
Application No. G-9761    Permit No. G-9051.....  
IN NAME OF

S. A. GOUTHIER

Surveyed 4:25..... 1984, by V.L. Church.....