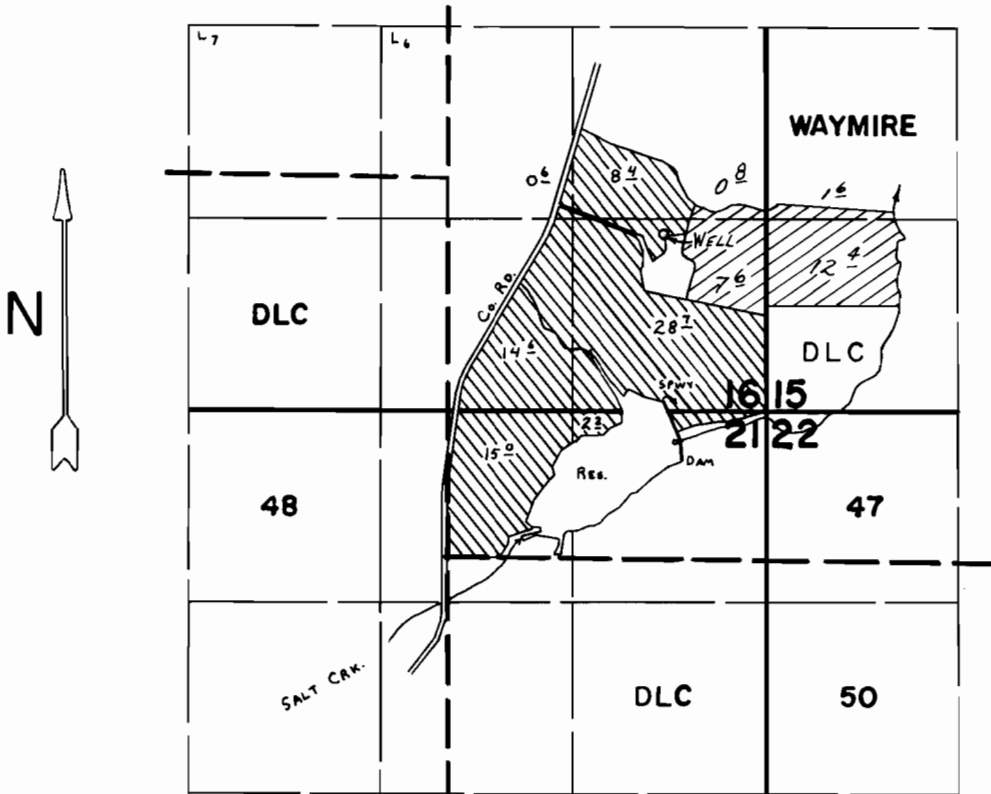




T7S. R5W. WM.



DAM LOC: 200' S. & 590' W. fr. N.E. COR. SEC. 21.
 WELL LOC: 1220' N. & 700' W. FROM S.E. COR. SEC. 16.

PER. 37351  PER. G-7002
 PER. 41136 

SCALE: 1" = 1320'

FINAL PROOF SURVEY

UNDER

G-7530	G-7002
54833	41136
R-51187	R-6057

Application No. ~~51188~~ Permit No. ~~37325~~
 IN NAME OF

ROSS SIMPSON

Surveyed May 18 1979, by G. L. HUGHES.....
 AUG. 12 1983 L. M. TOLL

PER. # G-7002 & 41136 Added 3/12/84 BJB