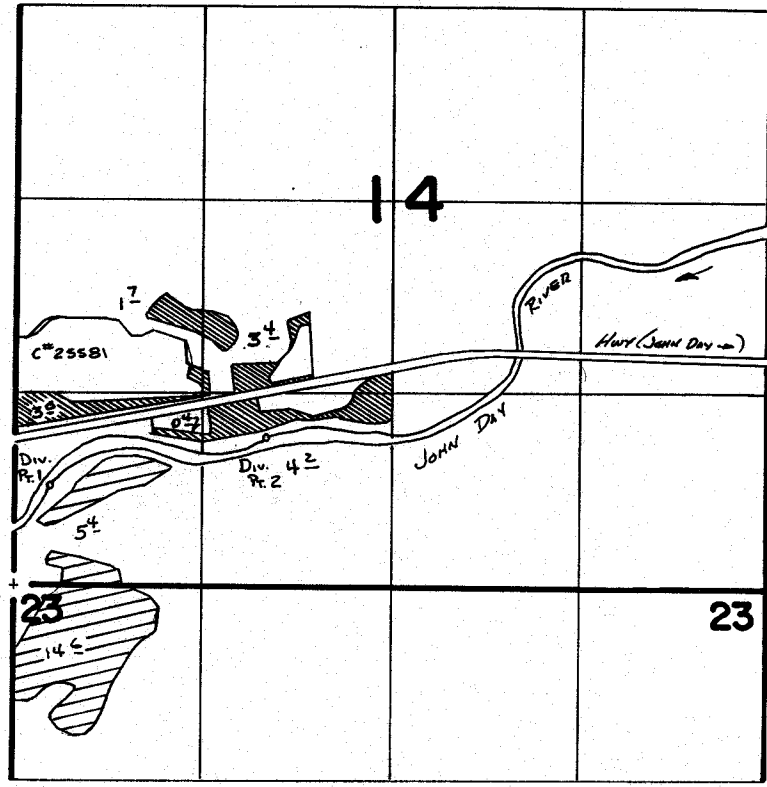




P. 41300
6734B

T. 13S., R. 28E., W. M.



 Div. Pr. 2
 Div. Pr. 1

SCALE 1" = 1320'

Div. Pr. 1 Loc: 680' N. & 250' E. }
 Div. Pr. 2 Loc: 1020' N. & 1740' E. } From SW Cor. Sec 14

FINAL PROOF SURVEY
UNDER

Application No. **55082** Permit No. **41300**...
IN NAME OF

ORA & BENISE NEWMAN

Surveyed **4-23** 19**86**, by **V.L. Church**