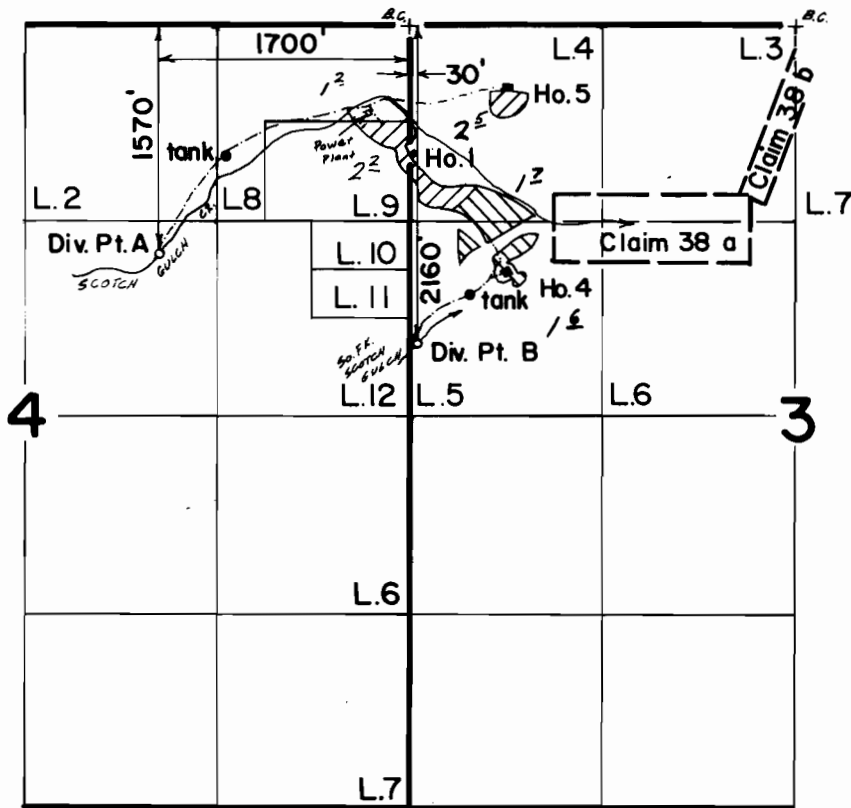




# T.41S., R.8W., W.M.



Scale 1"=1320'

-  Div. Pt. 1
-  Div. Pt. 2

## FINAL PROOF SURVEY UNDER

Application No. 52008. Permit No. 38622.....  
IN NAME OF

MEADOWS TRUST.....

Surveyed April 21, 1986, by B.S. JAMES.....