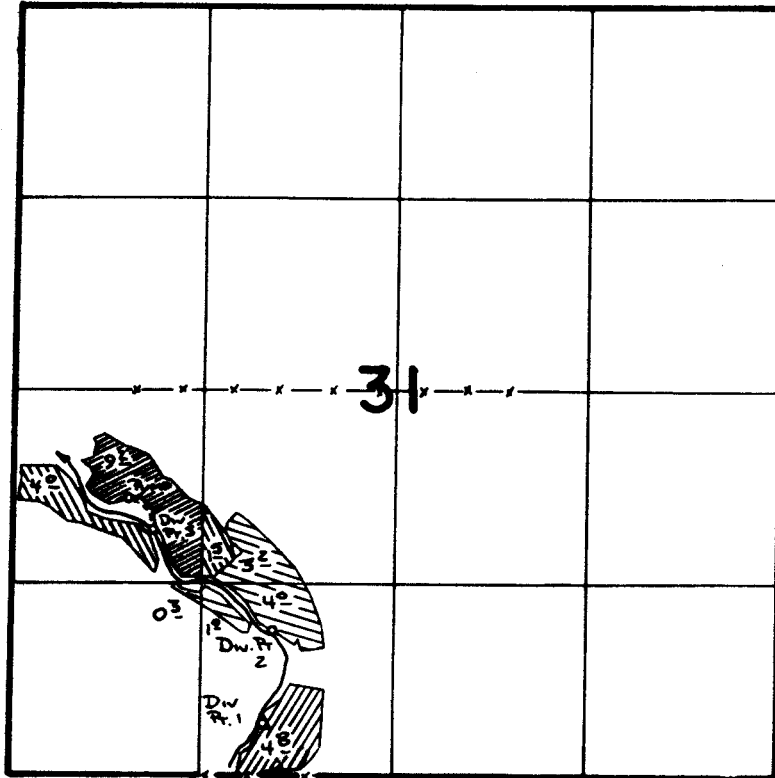


T-3512

T. 5S., R. 24E., W.M.



SCALE: 1"=1320'

Div. Pt. 1 Loc: 2280'S. & 1750'E. }
 Div. Pt. 2 Loc: 1640'S. & 1010'E. } From W/4 Cor. Sec 31
 Div. Pt. 3 Loc: 960'S. & 970'E. }

FINAL PROOF SURVEY

UNDER





TRANSFER 3512

Application No. 55171.. Permit No. 41464...

IN NAME OF

LLOYD ROGERS

Surveyed 5-15 1986, by V.L. Church

-  T-3512
Div. Pt. 3
-  PER. 41464
Div. Pt. 3
-  PER. 41464
Div. Pt. 2
-  PER. 41464
Div. Pt. 1