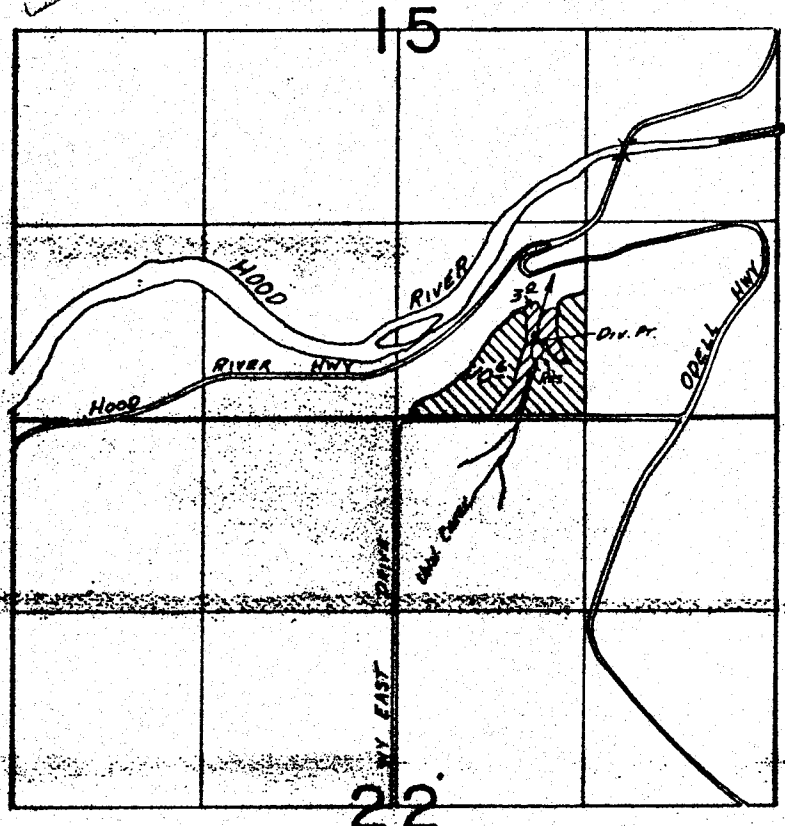




T. 2N., R. 10E., W.M.



DIV. PT. & RES. LOC. 510' N. & 1000' E. FROM 1/4 COR. SEC. 15

FINAL PROOF SURVEY
UNDER

 SUPPLEMENTAL
 PRIMARY

56053 42328
Application No. R-56795 Permit No. R-6702....
IN NAME OF

..... **FRED ELWOOD MOE**

Surveyed APR. 17.... 1980, by R.G. MUCKEN.....

PTS-1980-H-2
PHOTO: 27-87 SE 1/4
GMB