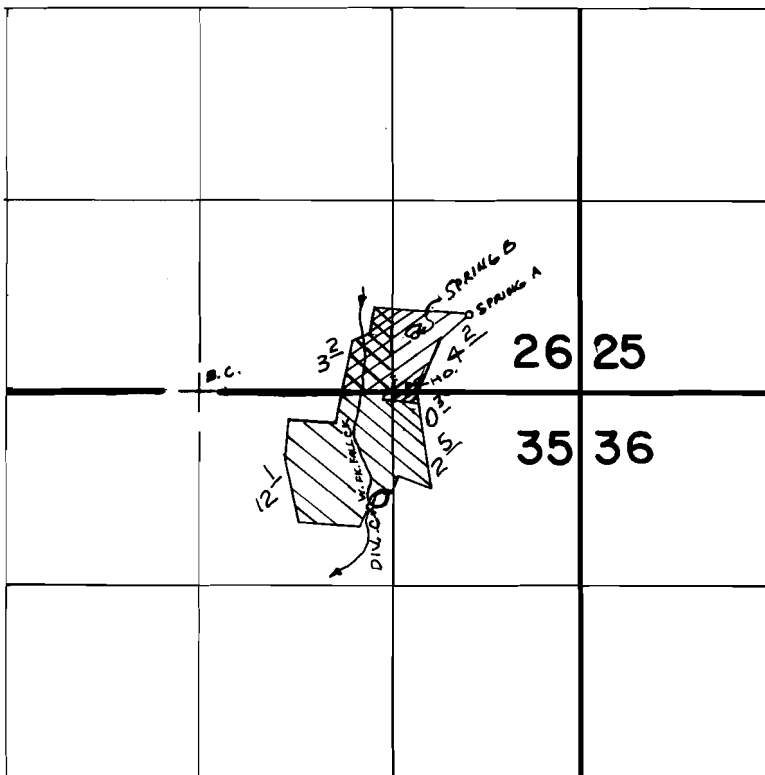





T. 33S., R. 7W., W. M.



SPRING A: 530' N. & 760' W., SPRING B: 390' N. & 1140' W.,
 DIV. C: 790' S. & 1440' W., ALL FROM THE S.E. COR. SEC. 26.

-  LAND IRRIGATED FROM SPRING B
-  LAND IRRIGATED FROM CREEK
-  SUPPLEMENTAL IRRIGATION FROM SPRING B

SCALE 1" = 1320'

FINAL PROOF SURVEY UNDER

Application No. 46328. Permit No. 34613.....
 IN NAME OF

PAUL B. & CYTHA G. DICKEY & SANDRA J. SELVEY

Surveyed SEPT. 13 1984, by J. WOODROOF