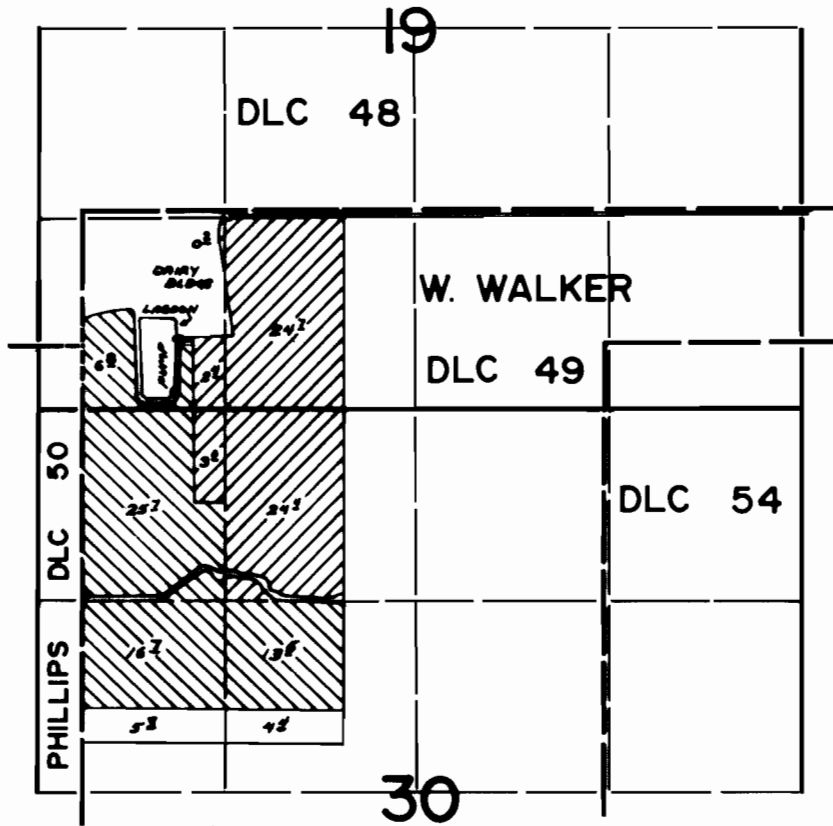




T.6S.,R.3W.,W.M.



LAGOON Loc: 310 Ft S and 620 Ft E from the NE Cor. Phillips DLC 50

-  Primary
-  Supplemental

FINAL PROOF SURVEY UNDER

Application No. R-55066 55067 Permit No. R-6570 41508.....
IN NAME OF

HENRY J. LAUTENBACH

Surveyed Nox. 13 1981, by L. TOLL.....