

AUG 19 1981

FIELD MAP SHEET

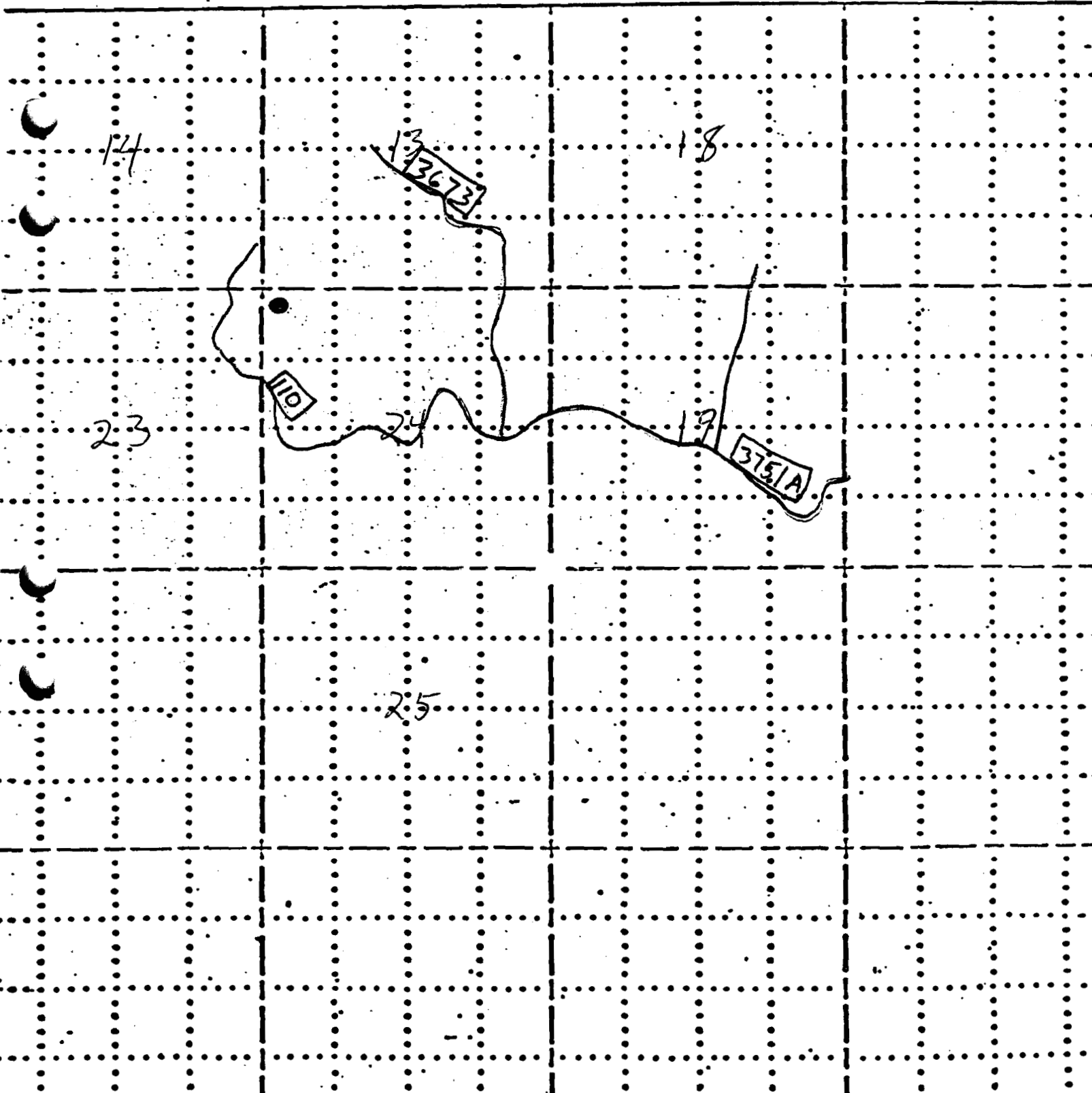
WATER RESOURCES DEPT
SALEM, OREGON

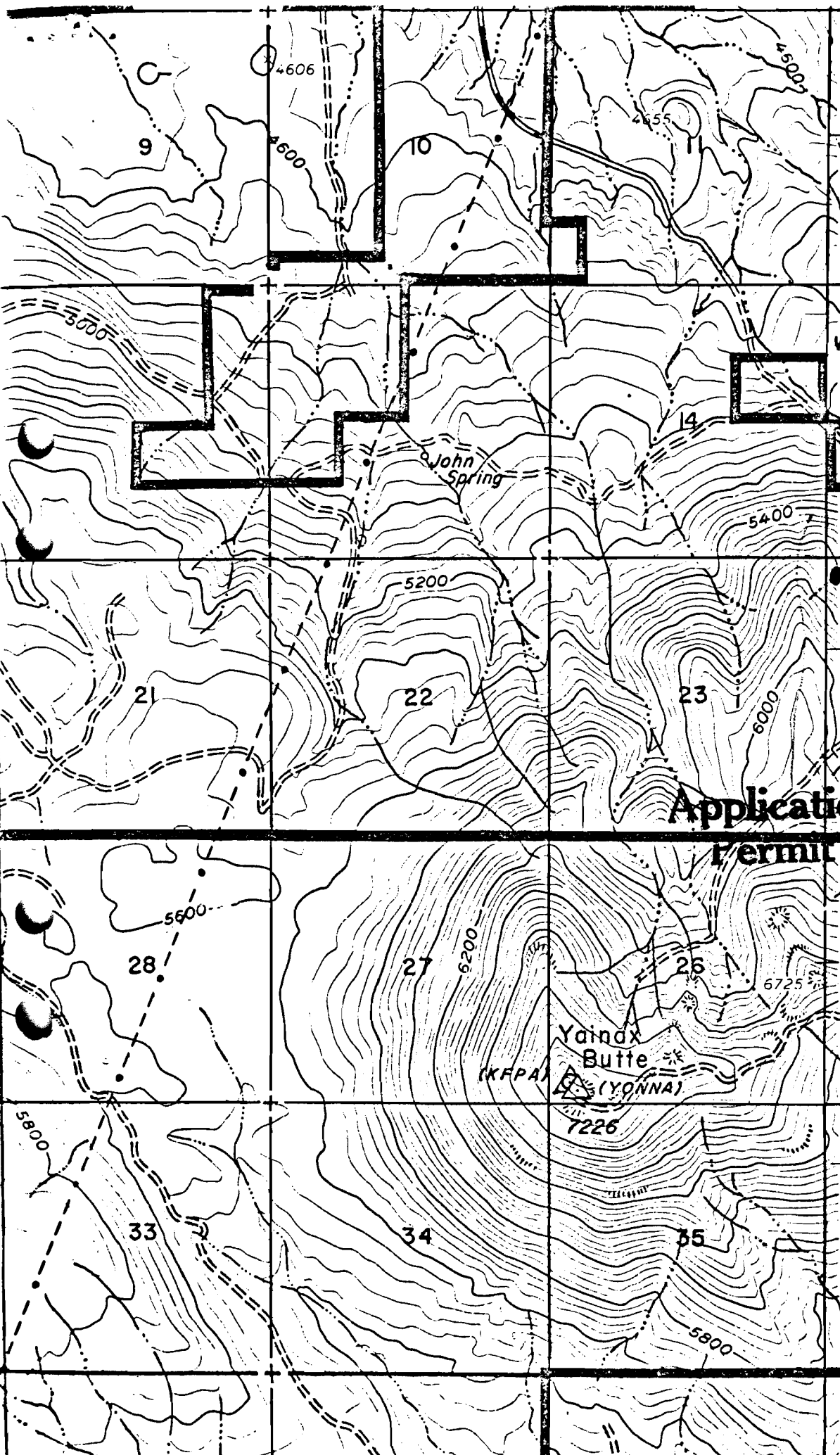
T. 37S R. 12E/BF Sec. _____ Subdiv. _____ FREMONT N.F.

Mapped by T. OLFENCHAK Reviewed by _____ Scale 2 inches = 1 Mile

● RESERVIOR Application No. R-62455 7/7 _____, 1981

— ROAD Permit No. R 8911





37 12 24

(439)

(Bly)

RECEIVED

AUG 19 1981

WATER RESOURCES DEPT
SALEM, OREGON

T.37S.

Application No. R-62455

Permit No. R 8911

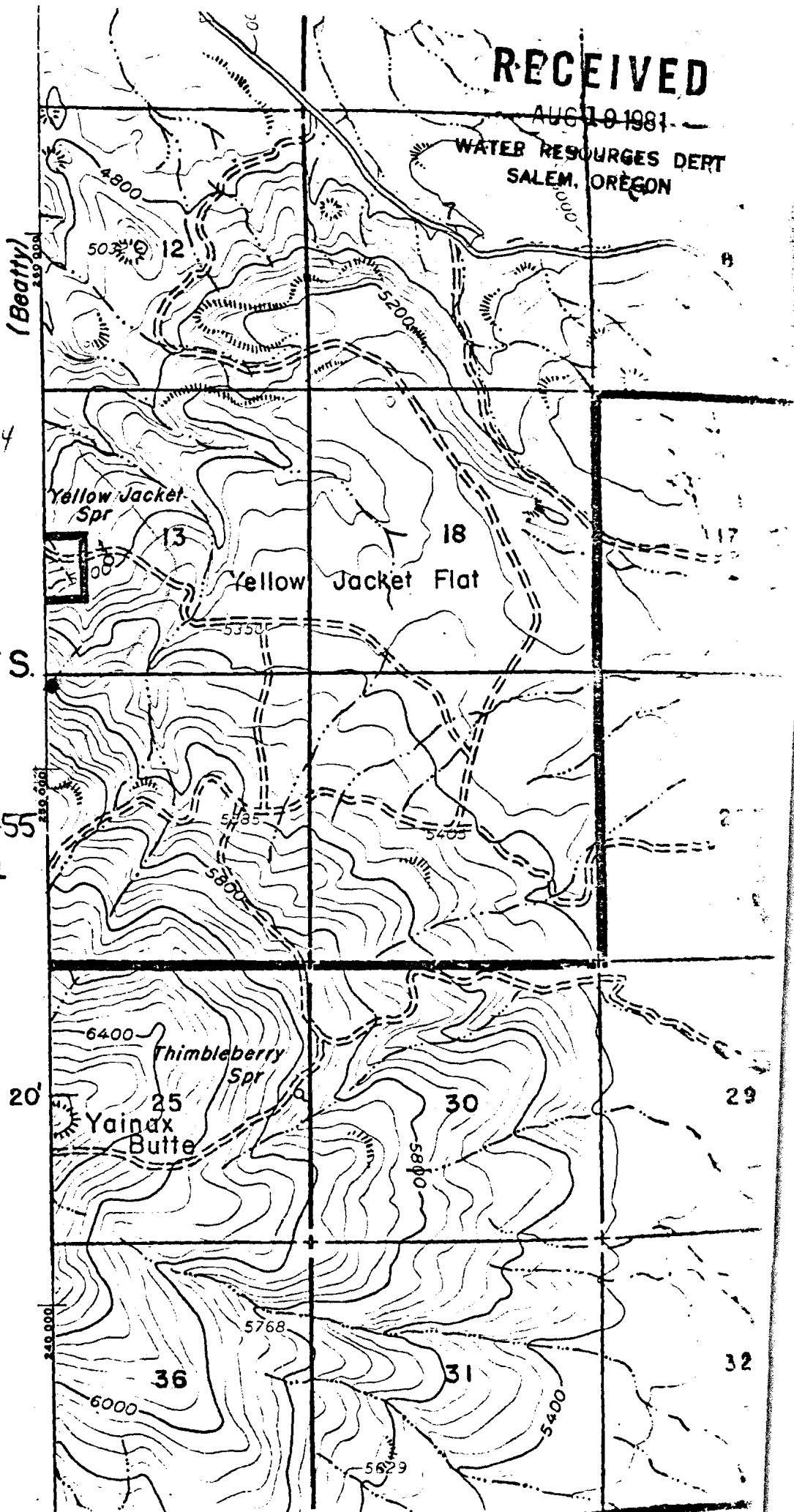
20'

BLY 12 MI

RECEIVED

AUG 19 1981

WATER RESOURCES DEPT
SALEM, OREGON



(440)

37 12 24

T.37S.

Application No. R-62455
Permit No. R 8911