

AUG 19 1981

FIELD MAP SHEET

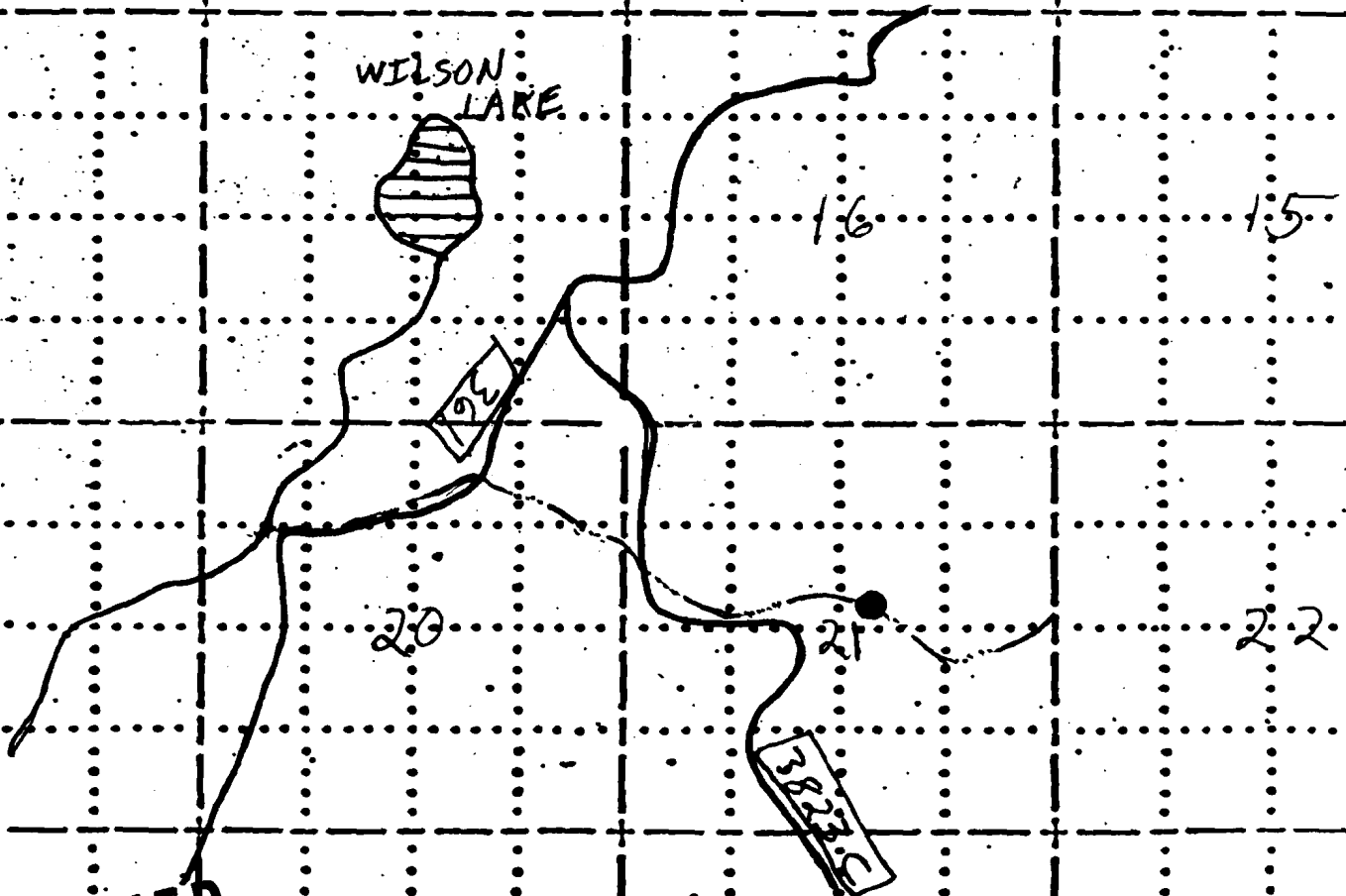
WATER RESOURCES DEPT
SALEM, OREGON
FREMONT N.F.

T. 38S R. 14E Sec. _____ Subdiv. _____

Mapped by T. OLENICHAK Reviewed by _____ Scale 2 inches = 1 Mile

- RESERVOIR
- DRAINAGE
- ROAD

Application No R62466 7/7, 1981
 Permit No. R 9918



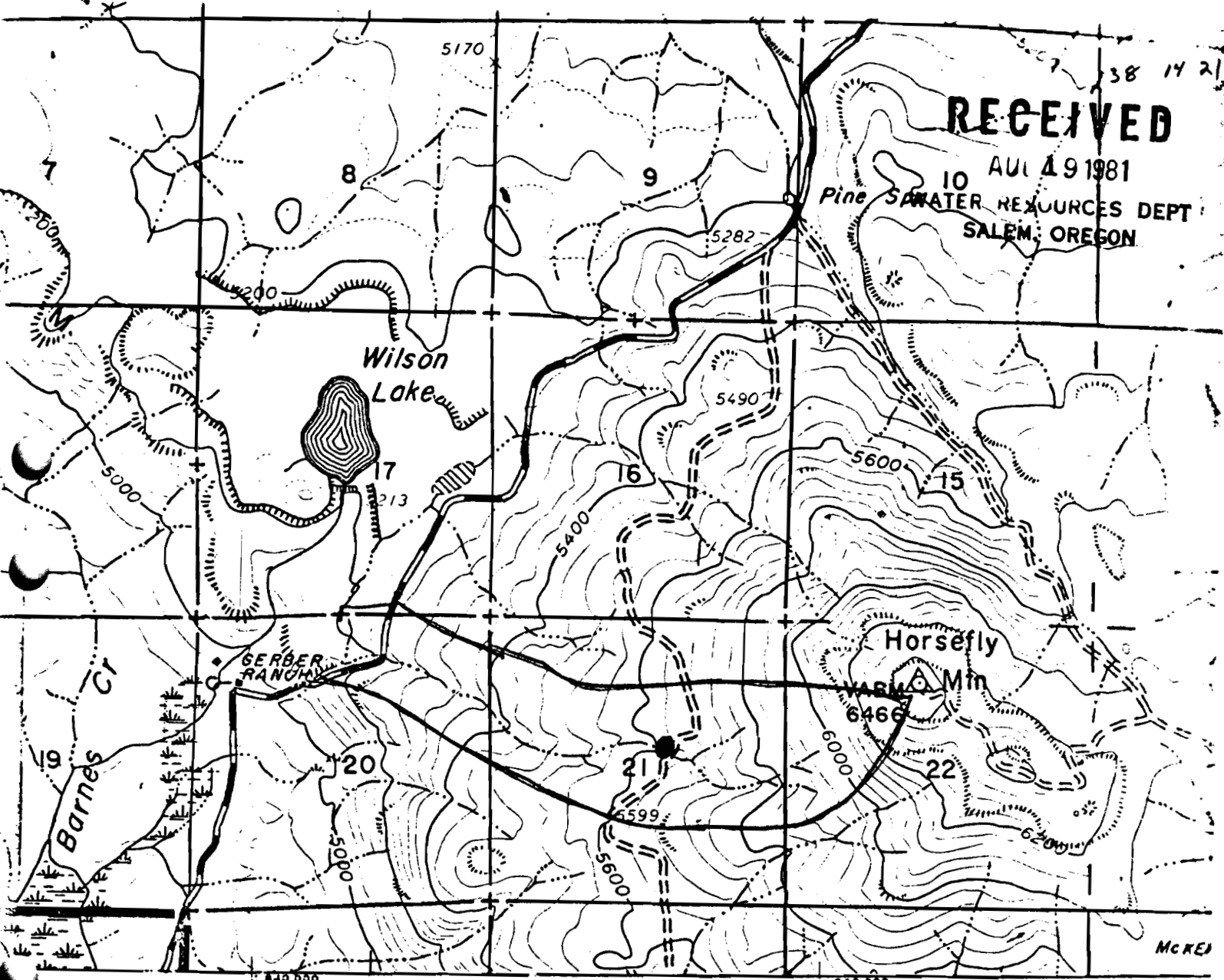
RECEIVED

AUG 17 1983
WATER RESOURCES DEPT.
SALEM, OREGON

38 14 21

RECEIVED


10 AUG 19 1981
WATER RESOURCES DEPT
SALEM, OREGON






MCREJ

05'

R.14 E.



Application No. R-62466
Permit No. R 9918

- ROAD**
- HEAVY DUTY ALL WEATHER
 - Paved Road 
 - Rock Surface Road 
 - U. S. Route 

RECEIVED

AUG 17 1983
 WATER RESOURCES DEPT.
 SALEM, OREGON