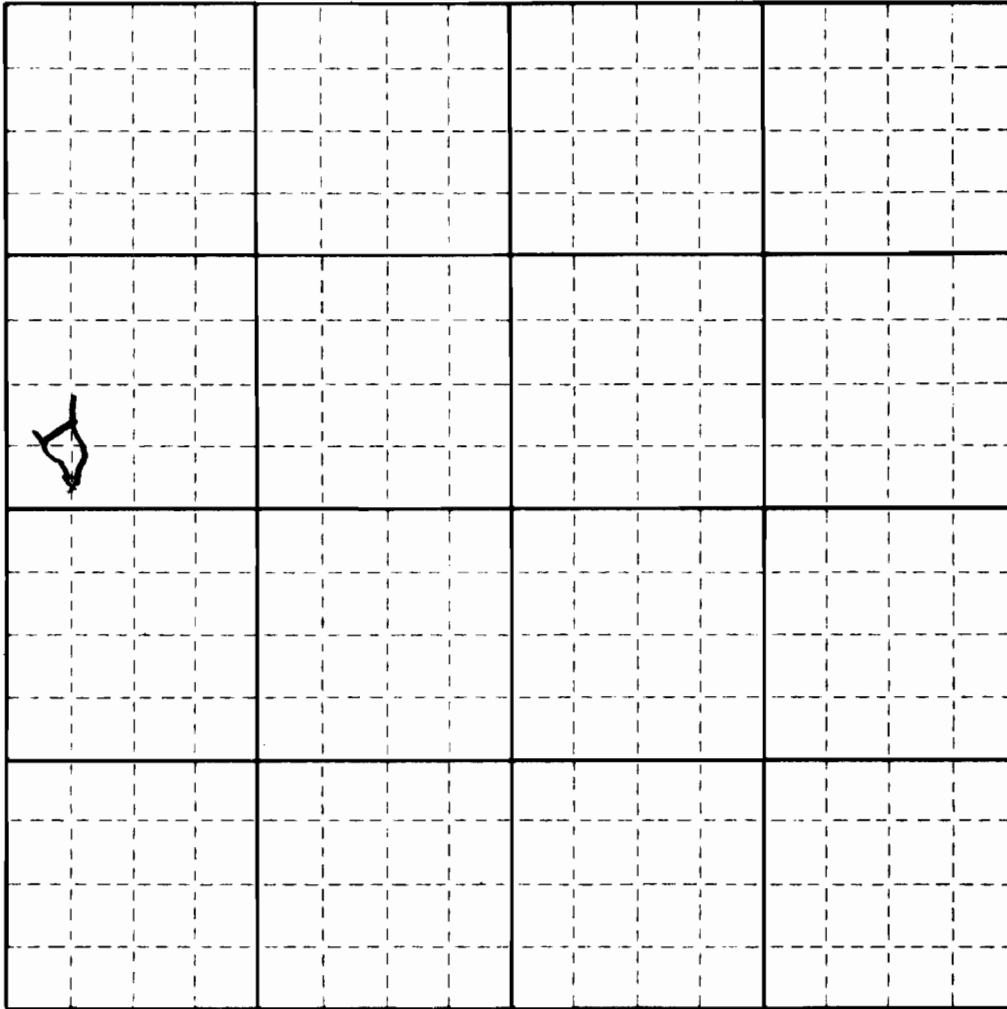


P-5430-2
Nov. 1964
(formerly AI-29)

UNITED STATES
DEPARTMENT OF THE INTERIOR
BUREAU OF LAND MANAGEMENT

SECTION DIAGRAM

MAP CONTRACT NO. 14-11-0001()-
T. 16 S. R. 22 E. SEC. 34 , Will.MER. Prineville DISTRICT
MAPPER _____ DATE _____










Application No. R-51343
Permit No. R 7525

SCALE: 1" = 1,000 FT.

LEGEND

RECEIVED
NOV 14 1973
STATE ENGINEER
SALEH, ORE. 733

-  MAINLINE ROAD
-  PROPOSED SPUR ROADS
-  YARDING ROADS (CAT OR HIGH LEAD)
-  SPAR TREES (YARDING OR LOADING)
-  CORNERS FOUND
-  BOUNDARY - CONTRACT AREA
-  BOUNDARY - CUTTING AREA