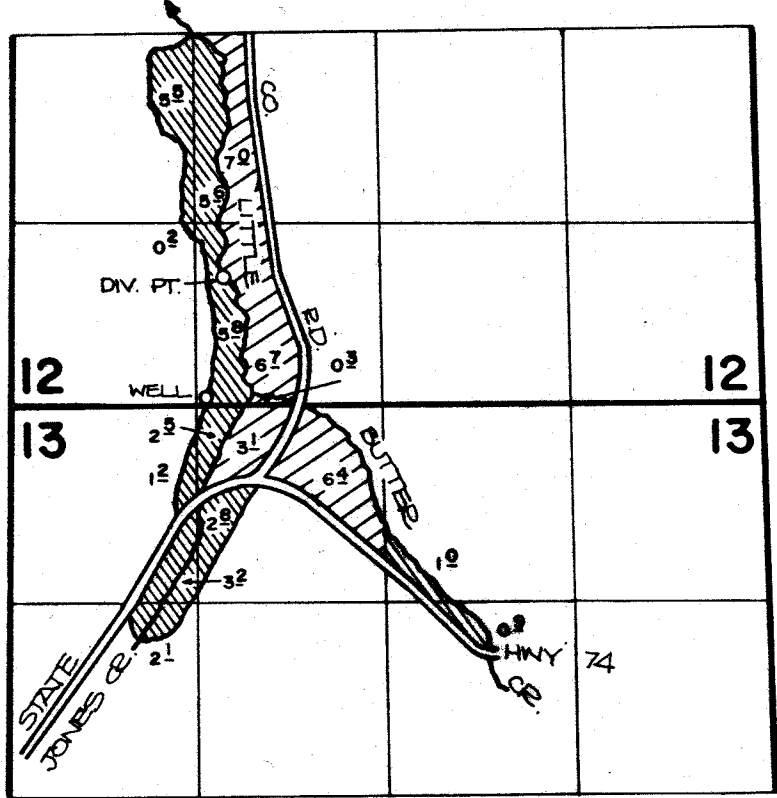




G7910
60334

T.2S. R.28E. W.M.



DIVERSION POINT IS LOCATED 360' S. AND 1450' E. FROM THE N.W. CORNER OF THE S.W. 1/4 S.W. 1/4 OF SECTION 12. WELL IS LOCATED 1190' S. AND 1300' E. FROM THE N.W. CORNER OF THE S.W. 1/4 S.W. 1/4 OF SECTION 12.

-  PRIMARY
 -  SUPPLEMENTAL
- } PER G-7910

FINAL PROOF SURVEY UNDER

TRANSFER NO. 3865

Application No. G-8286 Permit No. G-7910
IN NAME OF

ALLEN HUGHES

Surveyed JULY 14... 19.83, by V. CHURCH.....