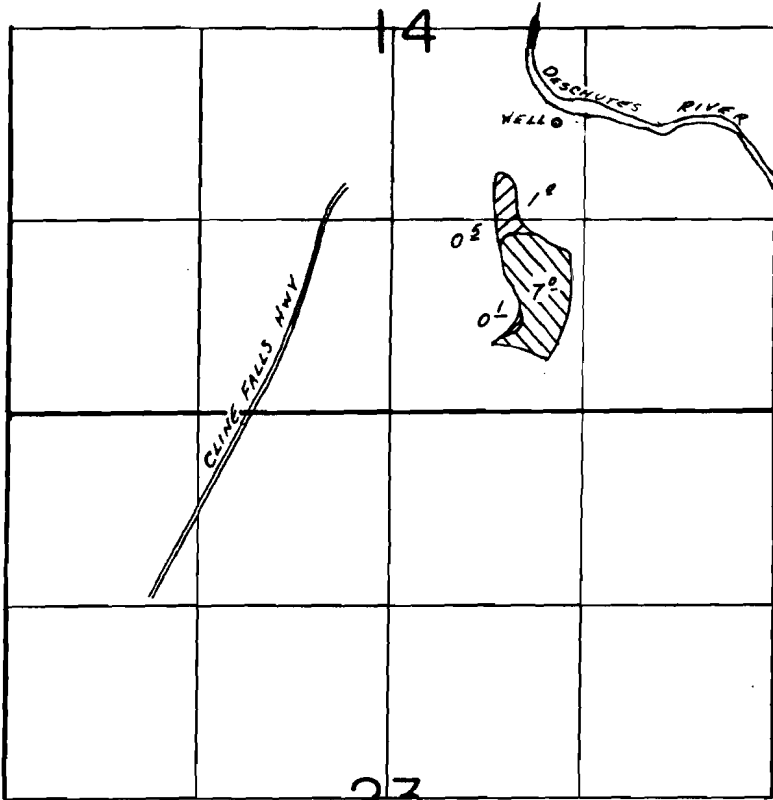




T.15S., R.12E., W.M.



WELL LOC.: 1968' N. & 1497' E. FROM SE COR SEC. 14

SCALE: 1" = 1320'

-  Primary
-  Supplemental

FINAL PROOF SURVEY UNDER

Application No. G-11229. Permit No. G-10406...
IN NAME OF

Cert. # 60348

.....FRANK N. CHASE.....

Surveyed OCT. 25... 1988., by B.W. BISHOP.....

RECEIVED

DATE 5-23-89
WATER MASTER DISTRICT #11
BY FWF

10/31/88
INSPECTION
41017-179-79R

G10406