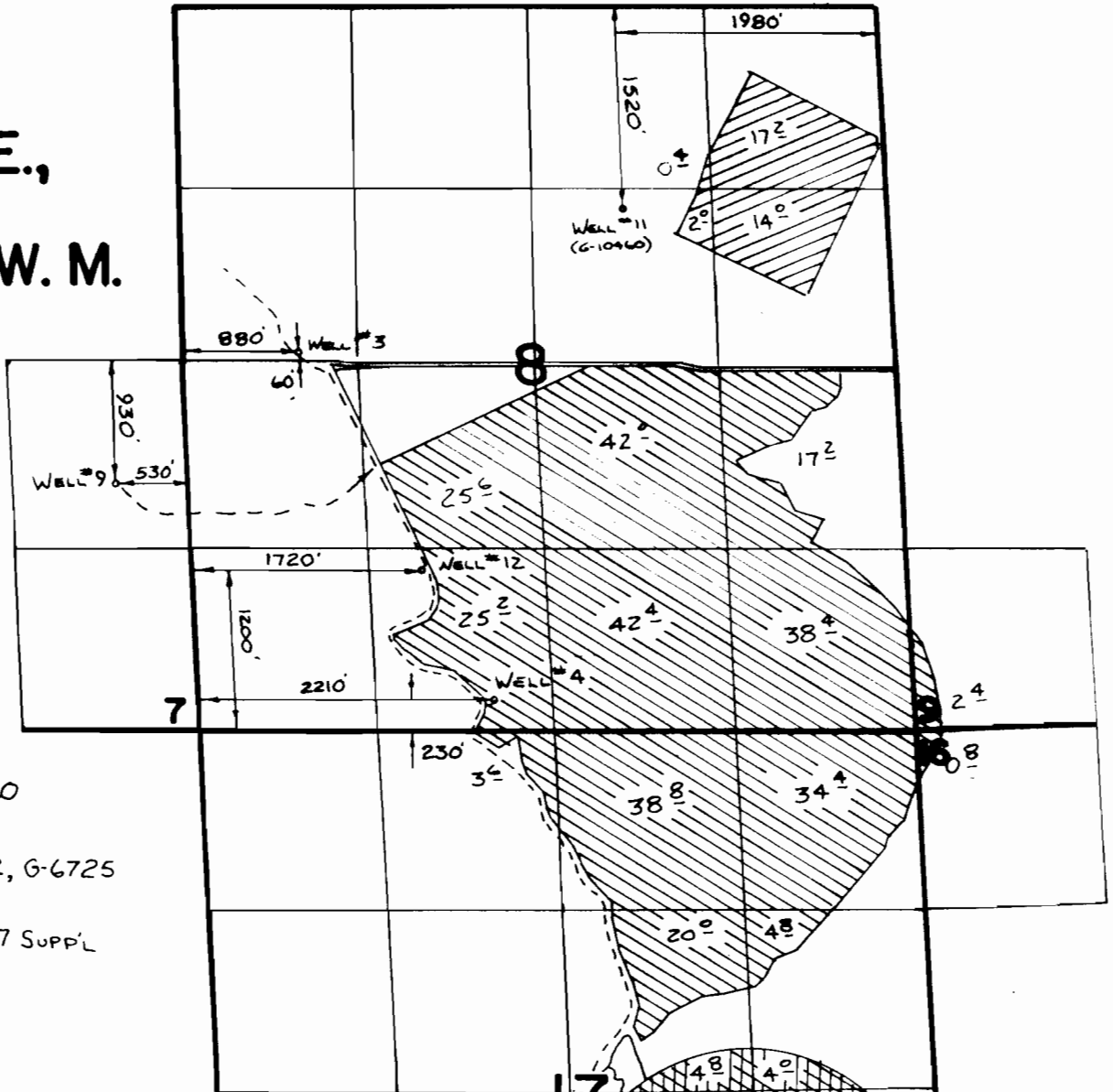





T. 16S.,
R. 43E.,

W. M.



-  PER. G-10460
-  PER. G-10462, G-6725
-  PER. G-8357 SUPPL.

FINAL PROOF SURVEY
UNDER

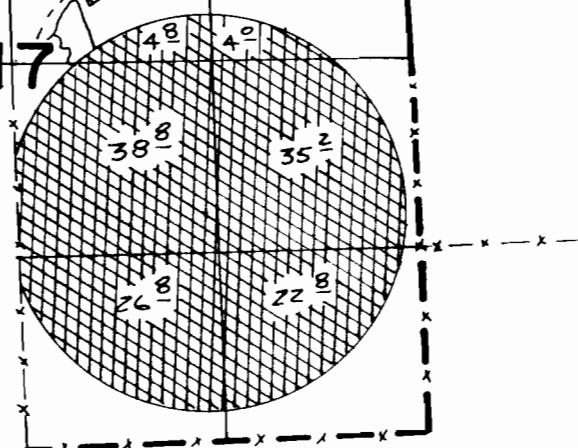
APPL. G-10145
G-8655
G-10147
G-5639

PER. G-10460
G-8357
G-10462
G-6725

IN NAME OF

GUM CREEK FARMS

Surveyed 4-18 1988, by V.L. Church



SCALE 1" = 1320'