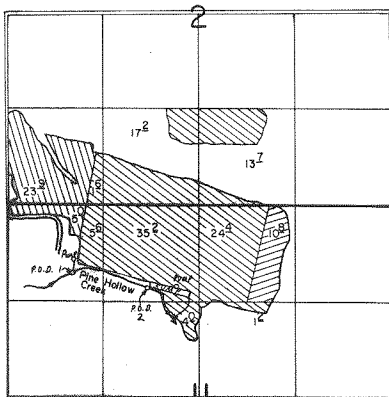





T. 4 S., R. 12 E., W. M.



P.O.D. 1 Loc.: 940' S. & 900' E.

P.O.D. 2 Loc.: 1140' S. & 1910' E.

Both from NW Cor. Sec. 11.

-  P.O.D. 1 Supplemental, from Pine Hollow Crk.
 P.O.D. 2 Supplemental, from Pine Hollow Crk.
 P.O.D. 2 Primary, from Pine Hollow Crk.

Scale: 1" = 1320'

FINAL PROOF SURVEY

- UNDER

Application No. 55374 Permit No. 43524
 IN NAME OF

MELVIN DuRETTE

Surveyed JUNE 24 1987, by J. Warren