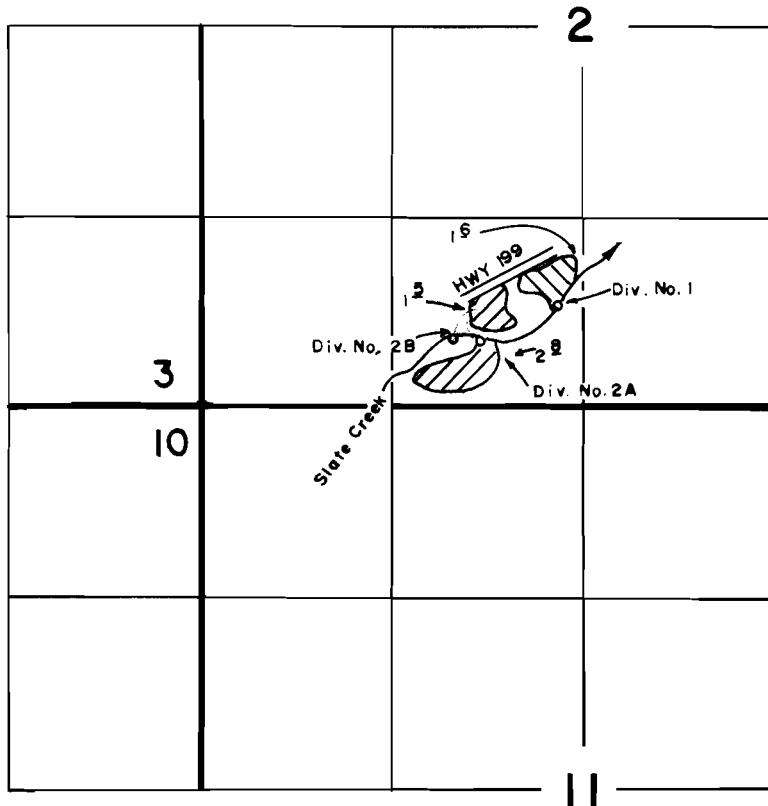




T. 37 S., R. 7 W., W. M.



Div. Pt. No. 1 720' N., 2480' E.,
Div. Pt. No. 2A 450' N., 1930' E.,
Div. Pt. No. 2B 470' N., 1730' E.,

} from SW Cor. Sec. 2

GESNER 
FASTABEND 

FINAL PROOF SURVEY
UNDER

Application No. 56870 Permit No. 42659
IN NAME OF

NANCY GESNER & JOSEPH & BETTY FASTABEND

Surveyed JUL. 31. 1986, by B. S. JAMES.