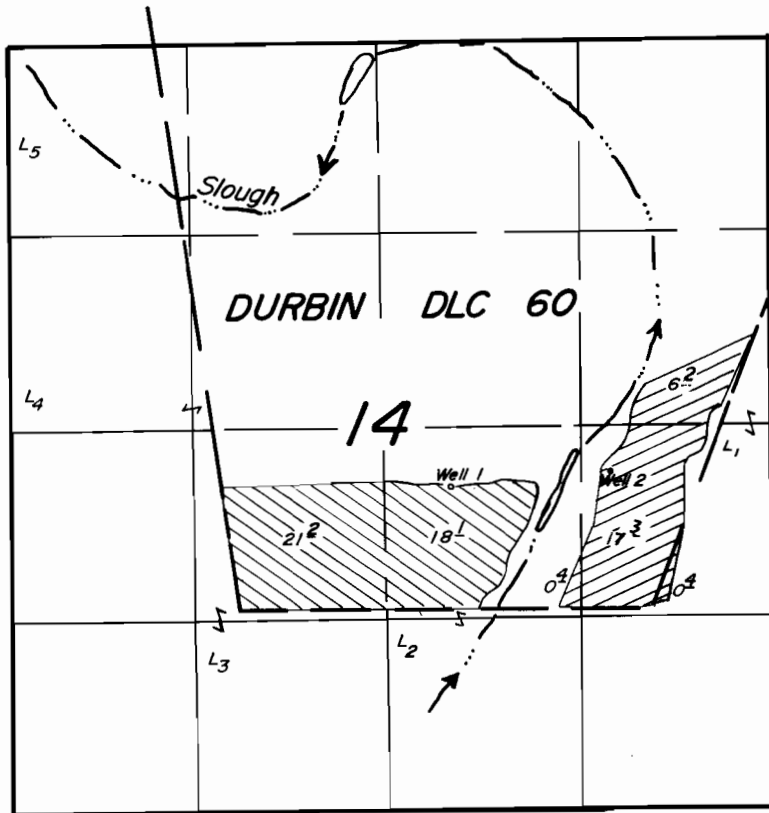




T.6S., R.3W., W.M.



Well 1 Loc.: 830' N. & 1400' W. 
 Well 2 Loc.: 940' N. & 300' W. 

both located from SE Cor. Durbin DLC 60.

Scale: 1" = 1320'

FINAL PROOF SURVEY UNDER

Application No. G-8065 Permit No. G-7565.....
IN NAME OF

DONALD MOISAN

Surveyed May 14, 1984, by Ben Bishop.....