
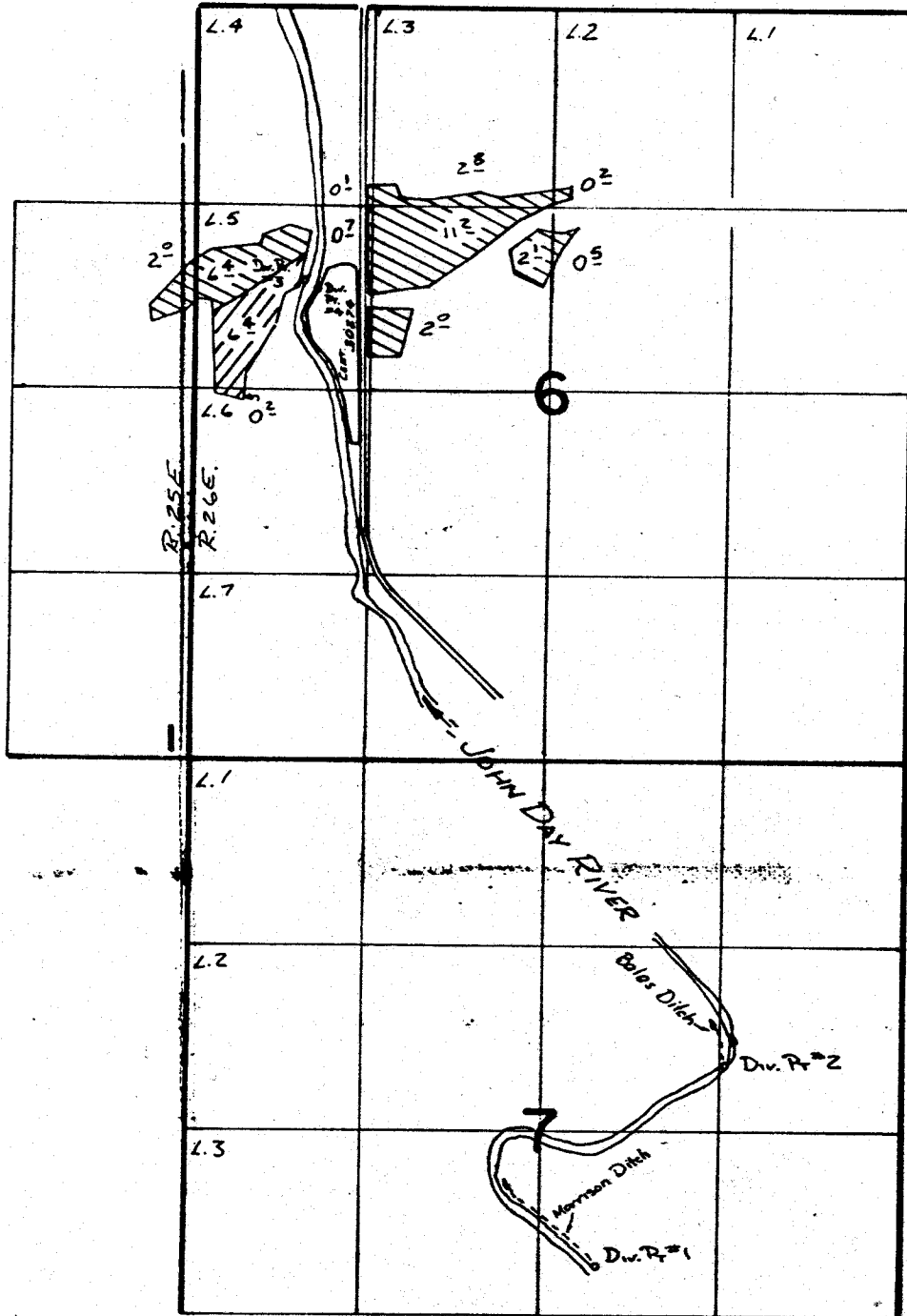


T. 11S., R. 25 & 26E., W.M.


P-39956
60988
60989



FINAL PROOF SURVEY UNDER
APPL. 52910 PER. 39956
64578 47338
TRANSFERS 5190, 5189
IN NAME OF
FRANK E. ASHER

Div. Pt. #1 Loc: 3600'S. & 420'E.
 Div. Pt. #2 Loc: 2170'S. & 1360'E
 Div. Pt. #3 Loc: 3410'N. & 1810'W.
 Div. Pt. #4 Loc: 3360'N. & 1720'W.

FROM SOUTH 1/4 CORNER SECTION 6.



Surveyed 6-19-1988, by V.L. Church & T.M. Warren