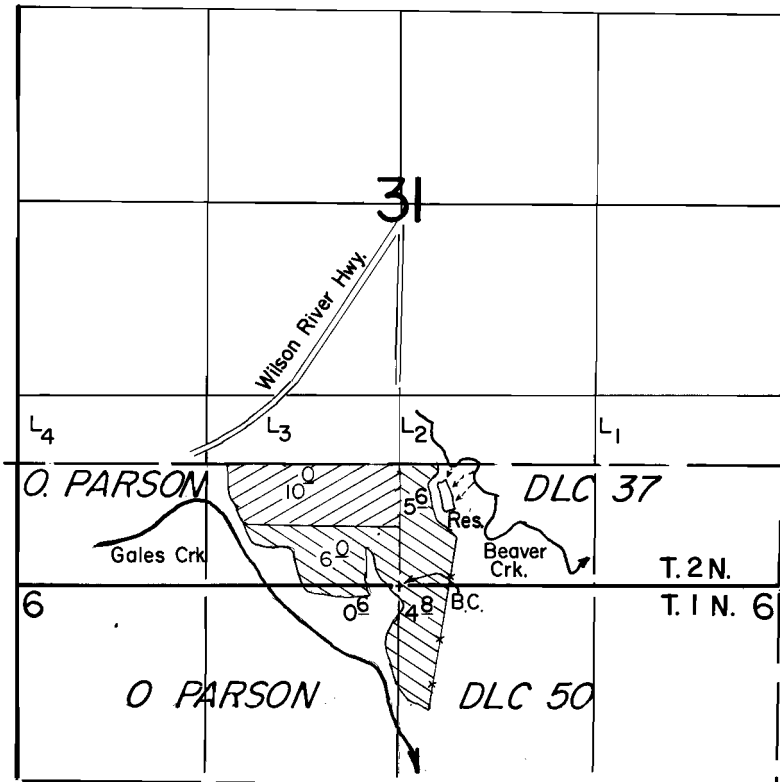




T.1&2N.,R.4W.,W.M.



 PRIMARY
 SUPPLEMENTAL

P.O.D. Loc. : 700' N. & 260' E. from S. 1/4 Cor. Sec. 31.

Scale : 1" = 1320'

FINAL PROOF SURVEY UNDER

R-57706 R-7695
 Application No. 57707 Permit No. 43446
 IN NAME OF

DR. RICHARD B. PARKER

Surveyed AUG. 9 1988, by T. Warren