

SCALE 1" = 100'



TO MCKENZIE
HW 126

GREENWOOD DRIVE

(REFERENCE CRK)

NW CORNER
OF NE 1/4 NE 1/4
SECTION 11

TAX
LOT
400

TAX
LOT
300

TAX
LOT
301

N. E 1/4 SEC. 11

AREA LIES WITHIN
SEC. 11 TWP 17S R1E.

RECEIVED

APR 23 1986

WATER RESOURCES DEPT
SALEM, OREGON

IRRIGATION
AREA (1/4 AC) LOSS

HOUSE

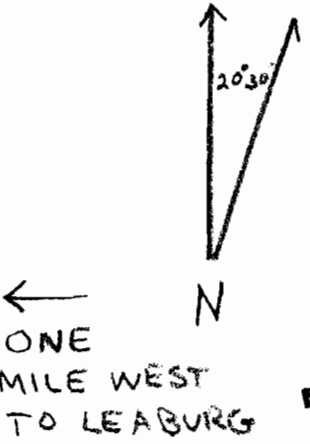
Application No. 68674
Permit No. 49661

MCKENZIE
RIVER

PUMP
LOCATION

790' South
400' EAST of
REFERENCE CRK.

SCALE 1" = 400'



Permit No. 4
Supervised
No. 68674

TO MCKENZIE HWY 126

GREENWOOD DRIVE

2 | 1

400 LOT 300

301


200

100

11

12

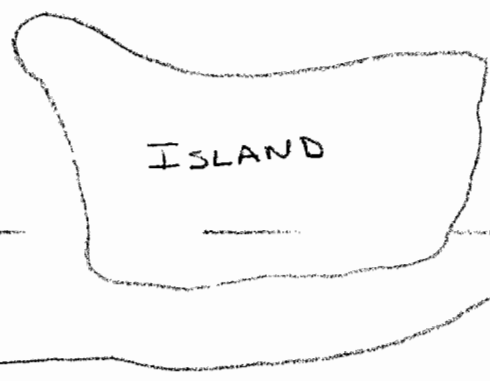
MCKENZIE RIVER



AREA TO BE IRRIGATED

PUMP LOCATION
1350'S 1525'W
OF NE 1/4 SECTION 11

M.C.



Application Area Lies in:

NE 1/4 of the NE 1/4 of Sec. 11

Tp 17 R 15, W.M. LOT #300

AREA TO BE IRRIGATED IS

LESS THAN 1/4 ACRE