

FINAL PROOF SURVEY

UNDER

T. 23S., R. 26 & 27E., W.M

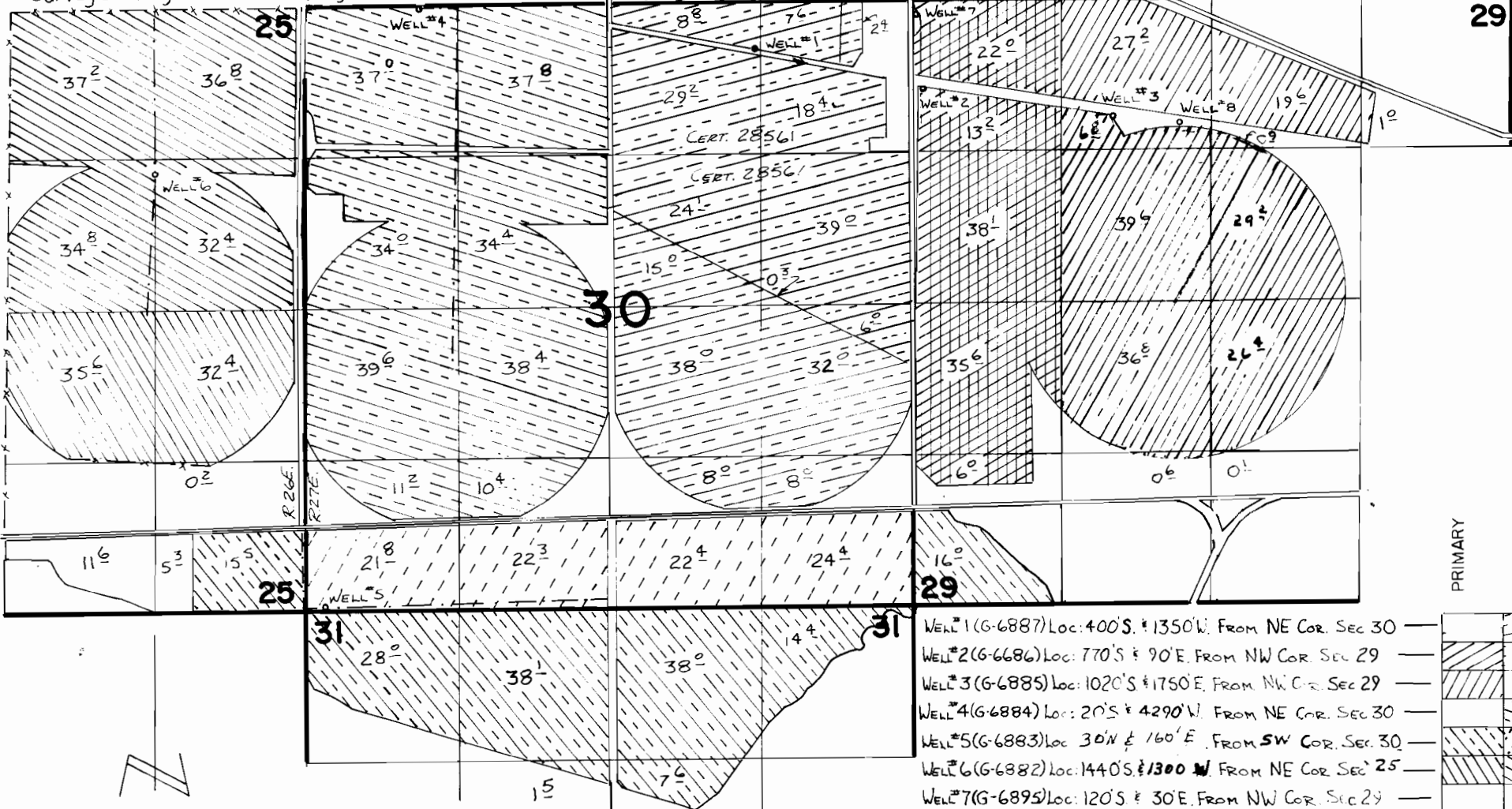
APPL. G-7224
G-7225
G-7229
G-7227
G-8339
G-7228
G-7226

PER. G-6882
G-6883
G-6887
G-6885
G-7765
G-6686
G-6884

IN NAME OF

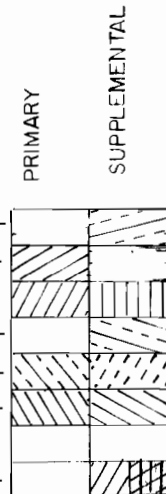
GALEN & PATRICIA HOOVER

Surveyed May 10 1988, by B.W. Bishop




SCALE 1" = 1320'

- WELL #1 (G-6887) Loc: 400'S. & 1350'W. FROM NE COR. SEC 30
- WELL #2 (G-6686) Loc: 770'S & 90'E. FROM NW COR. SEC 29
- WELL #3 (G-6885) Loc: 1020'S & 1750'E. FROM NW COR. SEC 29
- WELL #4 (G-6884) Loc: 20'S & 4290'W. FROM NE COR. SEC 30
- WELL #5 (G-6883) Loc: 30'N & 160'E. FROM SW COR. SEC. 30
- WELL #6 (G-6882) Loc: 1440'S & 1300'W. FROM NE COR. SEC 25
- WELL #7 (G-6895) Loc: 120'S & 30'E. FROM NW COR. SEC 29
- WELL #8 (G-7765) Loc: 1090'S & 2340'E. FROM NW COR. SEC. 29



90884
88-82-1102M
4025-279-444

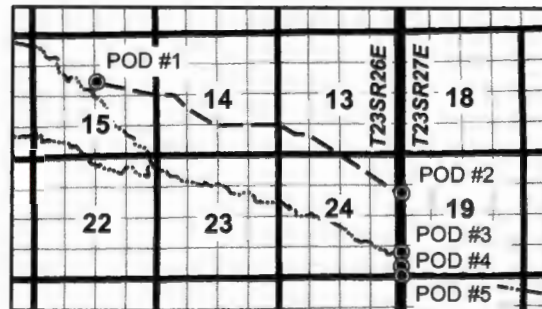
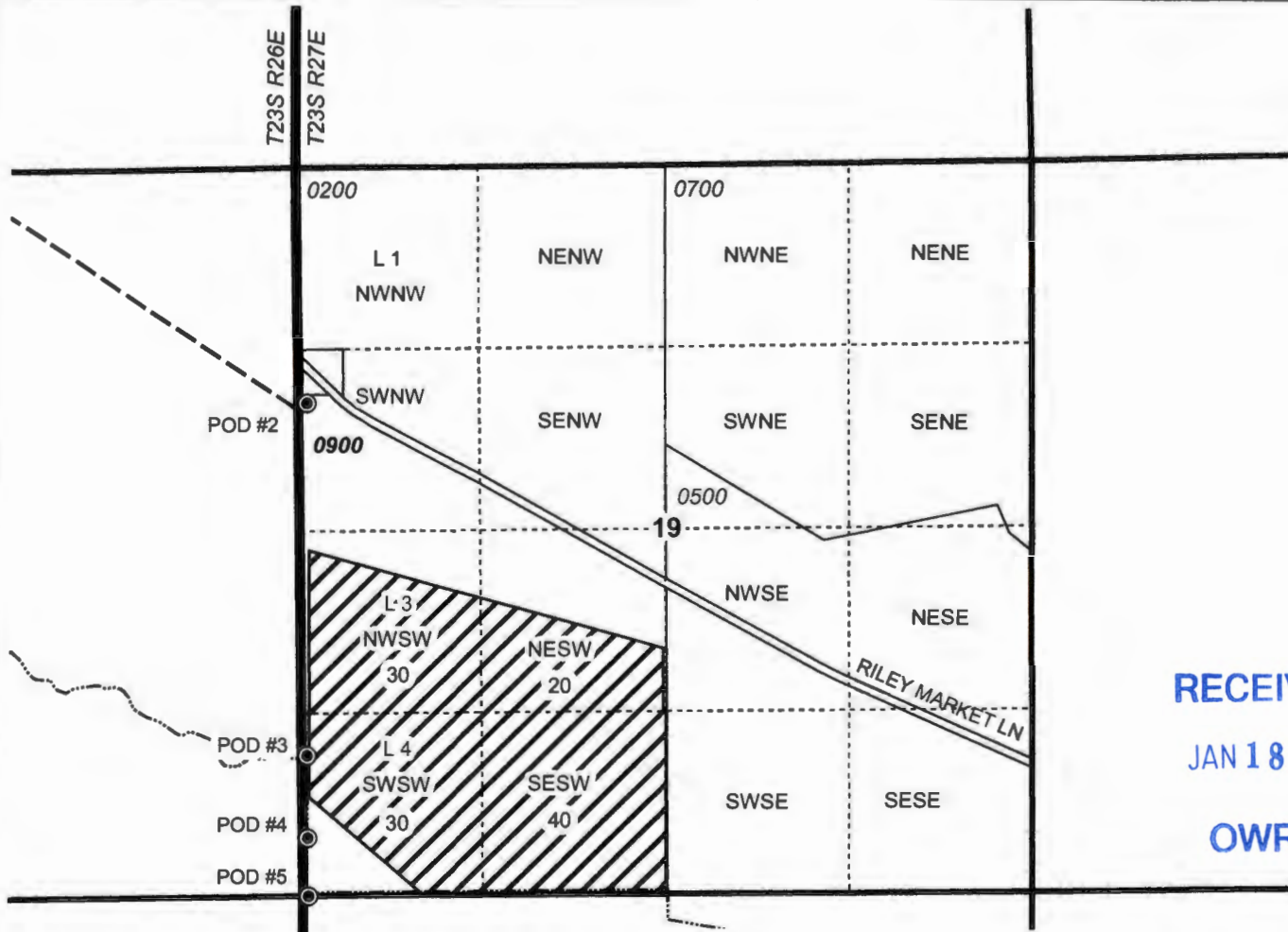
**T23S, R27E,
SECTION 19, WM**
HARNEY COUNTY, OREGON



Certificate 14068

- Transfer OFF
- Township
- Section
- Quarter Quarter
- Tax Lot
- Point of Diversion
- Canal
- Stream

RECEIVED
JAN 18 2018
OWRD



POD LOCATIONS:

- POD #1: 540' N, 2,550' W OF E 1/4 COR OF T23S, R26E, SEC 15
- POD #2: 3,580' N, 10' E OF SW COR SEC 19
- POD #3: 1,020' N, 20' E OF SW COR SEC 19
- POD #4: 420' N, 30' E OF SW COR SEC 19
- POD #5: 1' N, 40' E OF SW COR SEC 19



RENEWAL DATE 12/31/2018

TRANSFER "OFF" MAP
Dry Mountain Ranch, LLC

NOTE: THIS MAP IS NOT INTENDED TO
PROVIDE LEGAL DIMENSIONS OR LOCATIONS
OF PROPERTY OWNERSHIP LINES.

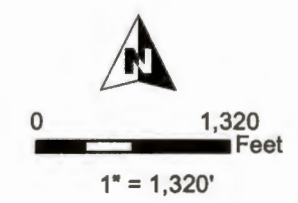
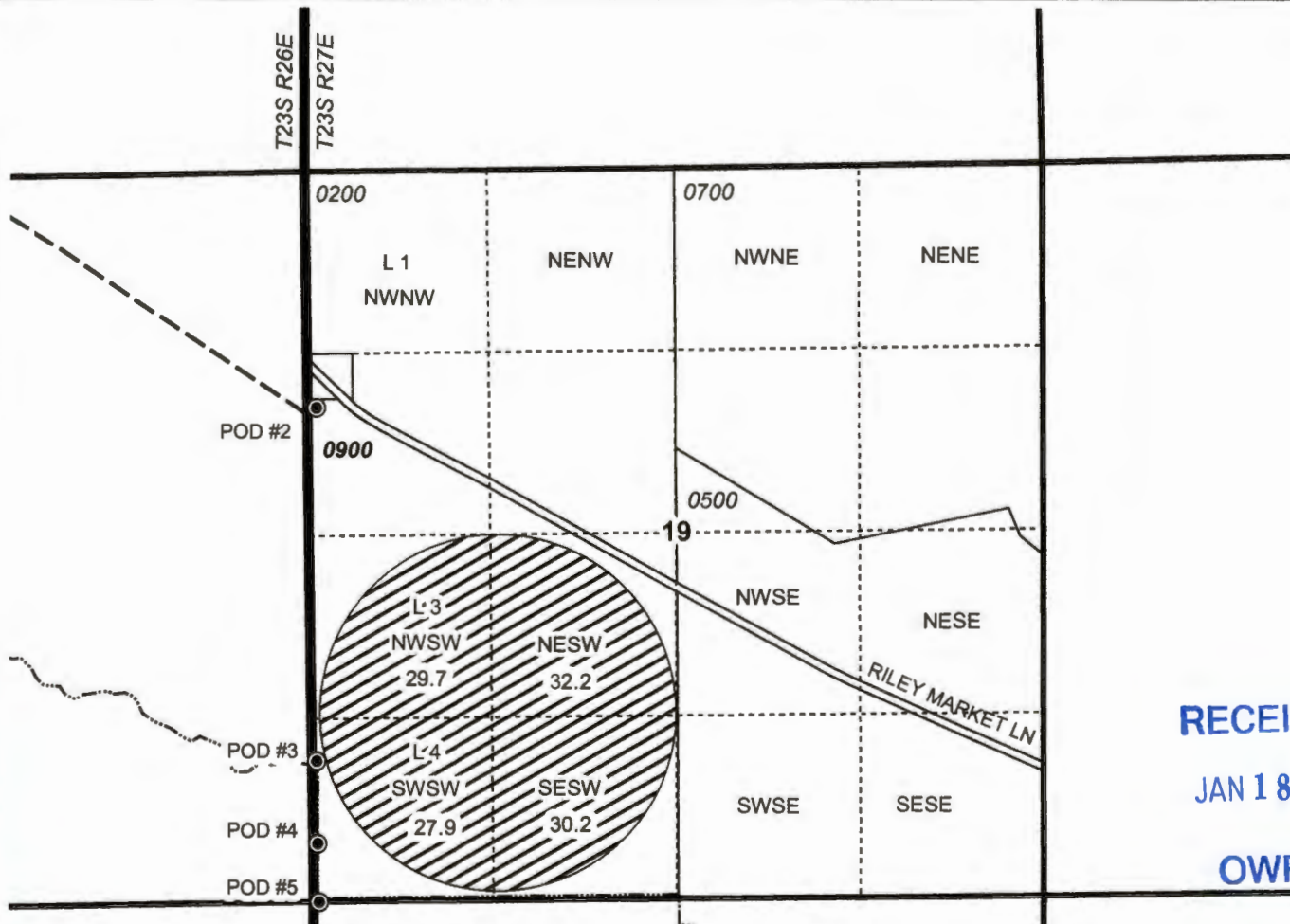
WATER RIGHT SERVICES, LLC
PO BOX 1830, BEND, OR 97709
CCB# 197121 www.oregonwater.us
541-389-2837 JOHNSHORT@USA.COM

CERTIFICATE 14068

SEPT 29, 2017

12821

**T23S, R27E,
SECTION 19, WM**
HARNEY COUNTY, OREGON

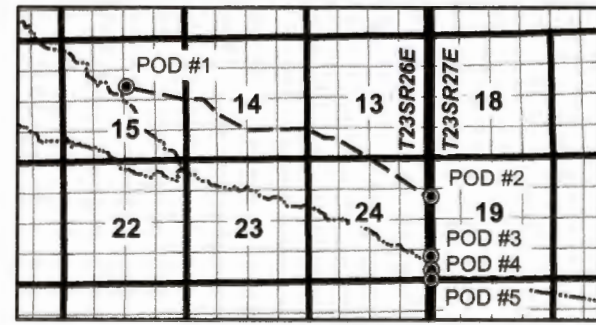


- Certificate 14068**
- Transfer ON
 - Township
 - Section
 - Quarter Quarter
 - Tax Lot
 - Point of Diversion
 - Canal
 - Stream

RECEIVED
JAN 18 2018
OWRD

POD LOCATIONS:

- POD #1: 540' N, 2,550' W OF E 1/4 COR OF T23S, R26E, SEC 15
- POD #2: 3,580' N, 10' E OF SW COR SEC 19
- POD #3: 1,020' N, 20' E OF SW COR SEC 19
- POD #4: 420' N, 30' E OF SW COR SEC 19
- POD #5: 1' N, 40' E OF SW COR SEC 19



RENEWAL DATE 12/31/2018

12821

TRANSFER "ON" MAP
Dry Mountain Ranch, LLC

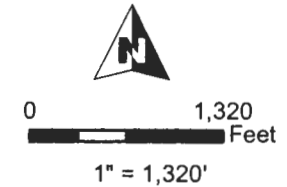
NOTE: THIS MAP IS NOT INTENDED TO
PROVIDE LEGAL DIMENSIONS OR LOCATIONS
OF PROPERTY OWNERSHIP LINES.

WATER RIGHT SERVICES, LLC
PO BOX 1830, BEND, OR 97709
CCB# 197121 www.oregonwater.us
541-389-2837 JOHNSHORT@USA.COM







CERTIFICATE 14068

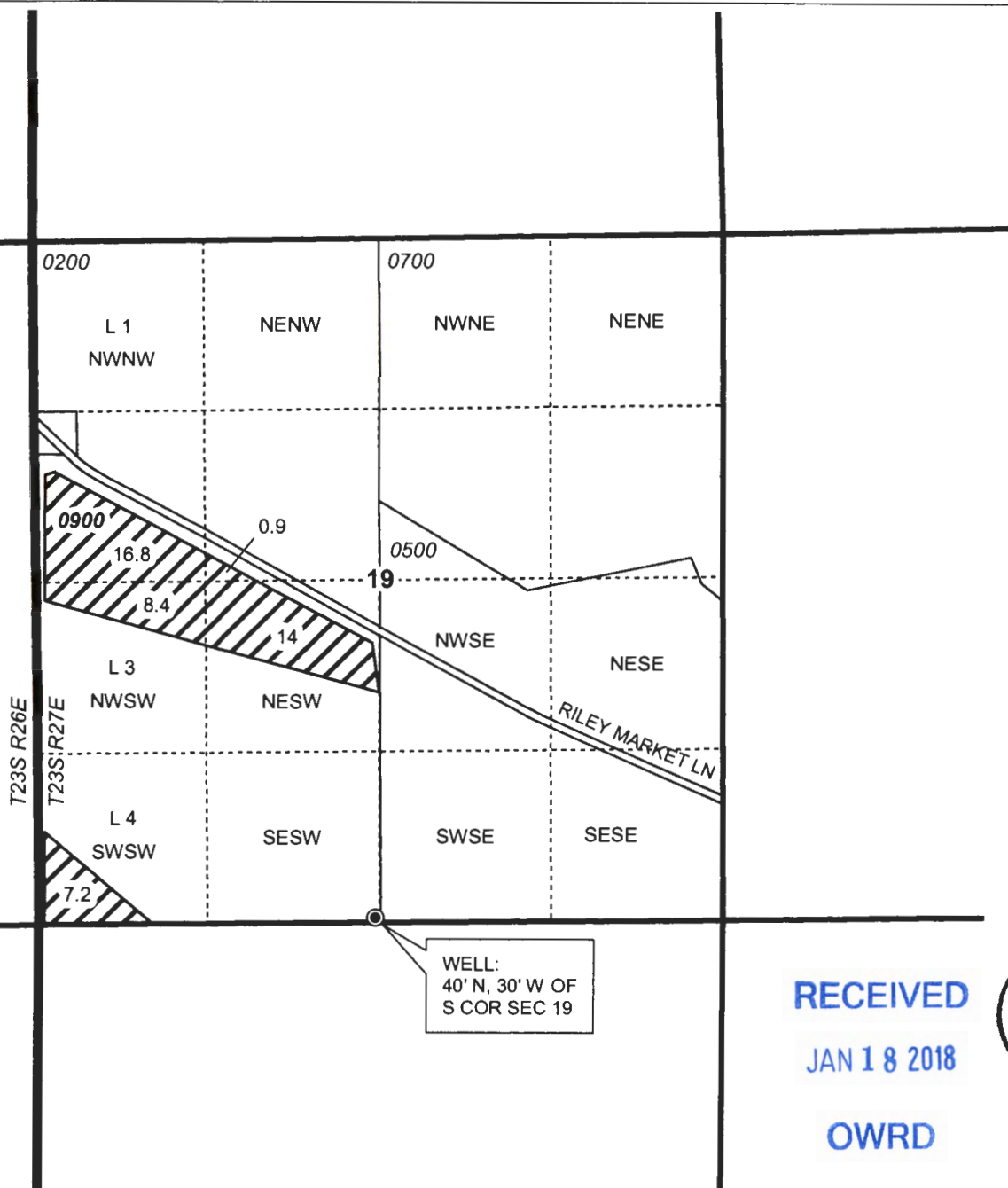
SEPT 29, 2017

**T23S, R27E,
SECTION 19, WM**
HARNEY COUNTY, OREGON



Certificate 63570

-  Primary, Transfer OFF
-  Township
-  Section
-  Quarter Quarter
-  Tax Lot
-  Well



12827
70821

RECEIVED

JAN 18 2018

OWRD



RENEWAL DATE 12/31/2018

TRANSFER "OFF" MAP
Dry Mountain Ranch, LLC

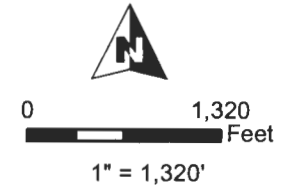
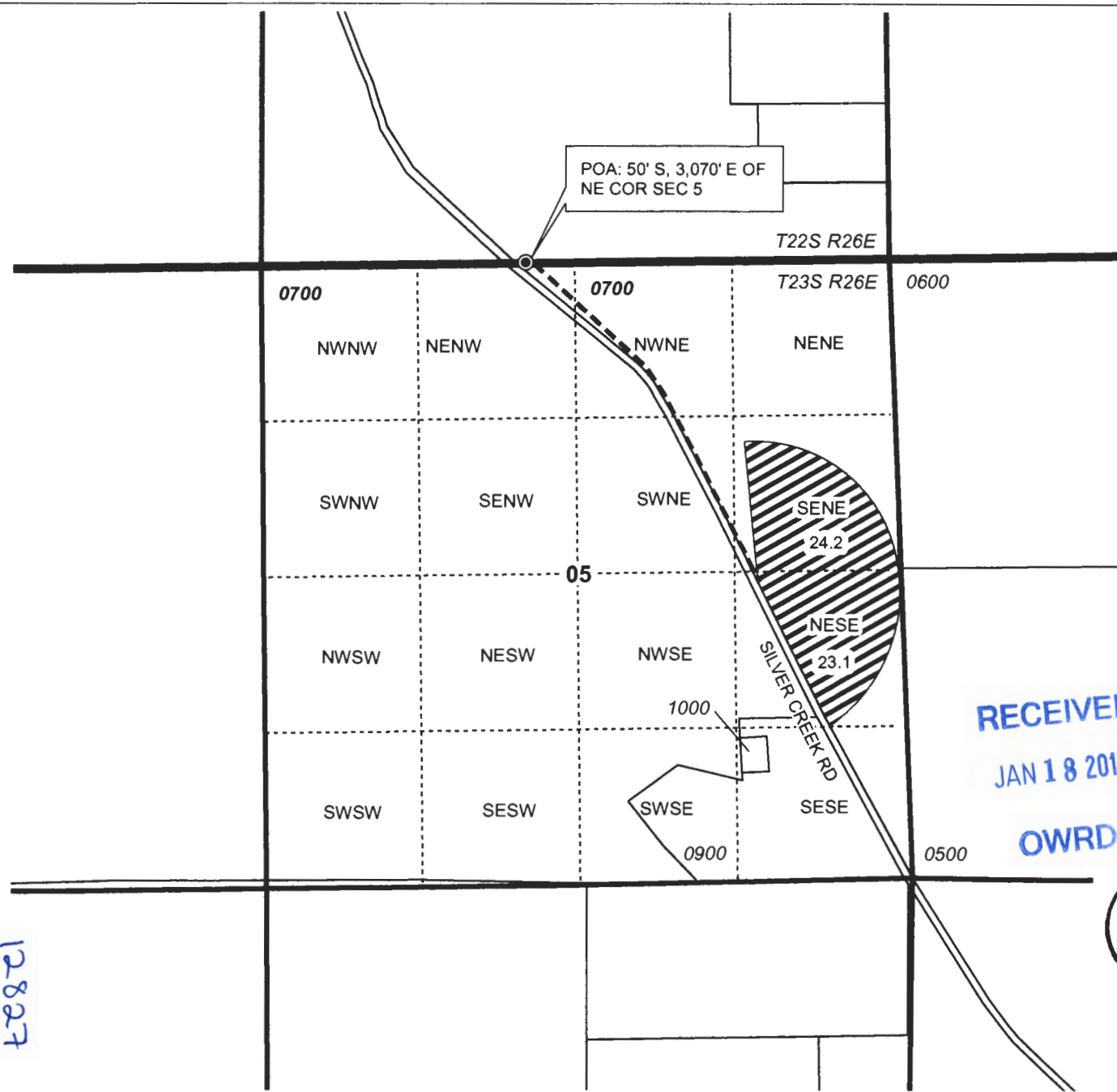
CERTIFICATE 63570

NOTE: THIS MAP IS NOT INTENDED TO
PROVIDE LEGAL DIMENSIONS OR LOCATIONS
OF PROPERTY OWNERSHIP LINES.








SEPT 29, 2017

WATER RIGHT SERVICES, LLC
PO BOX 1830, BEND, OR 97709
CCB# 197121 www.oregonwater.us
541-389-2837 JOHNSHORT@USA.COM

**T23S, R26E,
SECTION 5, WM**
HARNEY COUNTY, OREGON



Certificate 63570

-  Primary, Transfer ON
-  Township
-  Section
-  Quarter Quarter
-  Tax Lot
-  POA
-  Pipeline

RECEIVED
JAN 18 2018
OWRD



RENEWAL DATE 12/31/2018

12827

TRANSFER "ON" MAP
Dry Mountain Ranch, LLC

CERTIFICATE 63570

NOTE: THIS MAP IS NOT INTENDED TO
PROVIDE LEGAL DIMENSIONS OR LOCATIONS
OF PROPERTY OWNERSHIP LINES.

SEPT 29, 2017

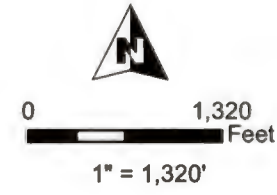
WATER RIGHT SERVICES, LLC

PO BOX 1830, BEND, OR 97709







CCB# 197121 www.oregonwater.us

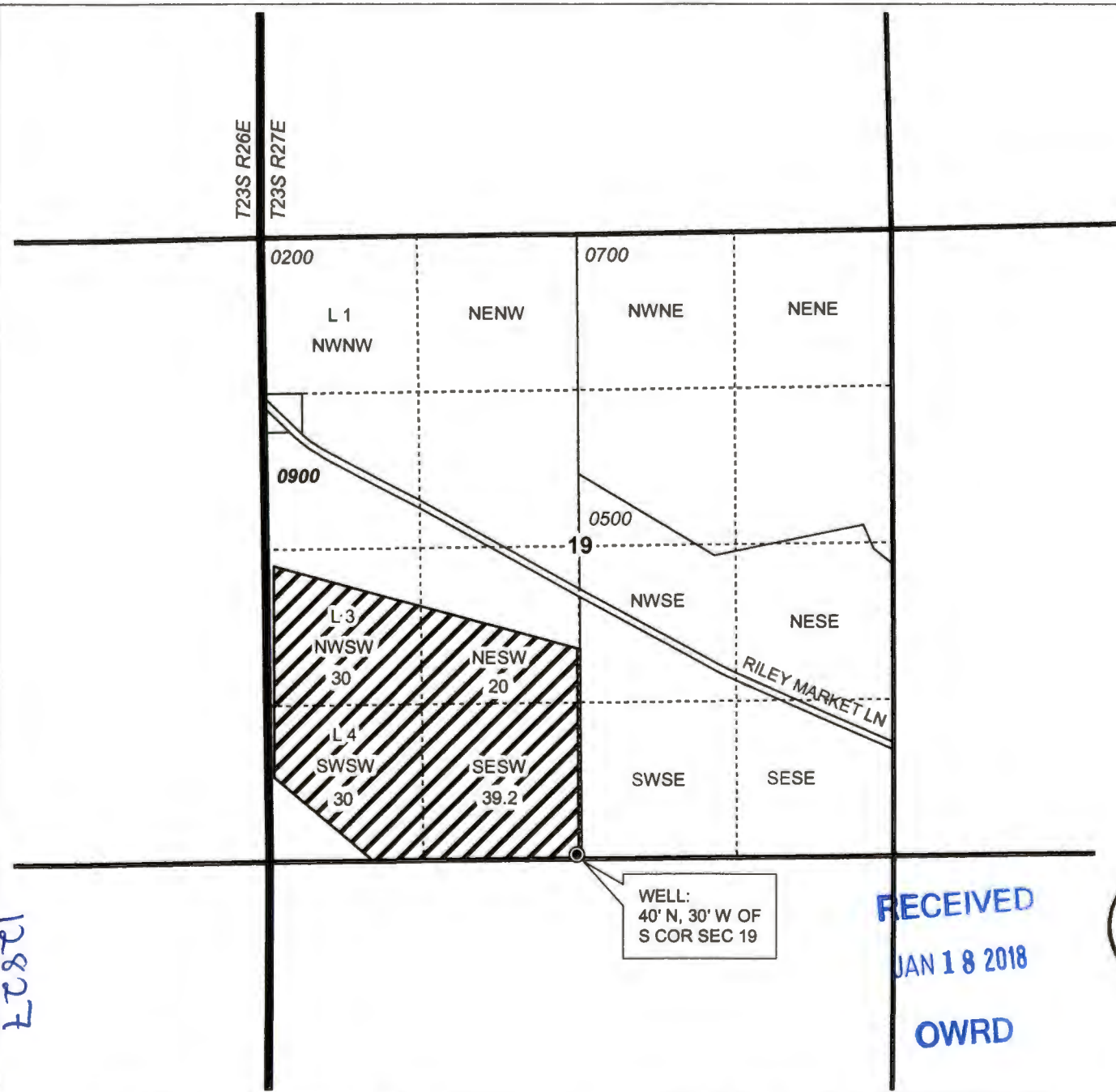
541-389-2837 JOHNSHORT@USA.COM

**T23S, R27E,
SECTION 19, WM**
HARNEY COUNTY, OREGON



Certificate 63570

-  Supplemental, Transfer OFF
-  Township
-  Section
-  Quarter Quarter
-  Tax Lot
-  Well



WELL:
40' N, 30' W OF
S COR SEC 19

RECEIVED
JAN 18 2018
OWRD



RENEWAL DATE 12/31/2018

L2880

TRANSFER "OFF" MAP
Dry Mountain Ranch, LLC

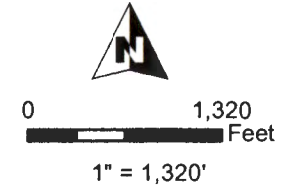
CERTIFICATE 63570

NOTE: THIS MAP IS NOT INTENDED TO
PROVIDE LEGAL DIMENSIONS OR LOCATIONS
OF PROPERTY OWNERSHIP LINES.







SEPT 29, 2017

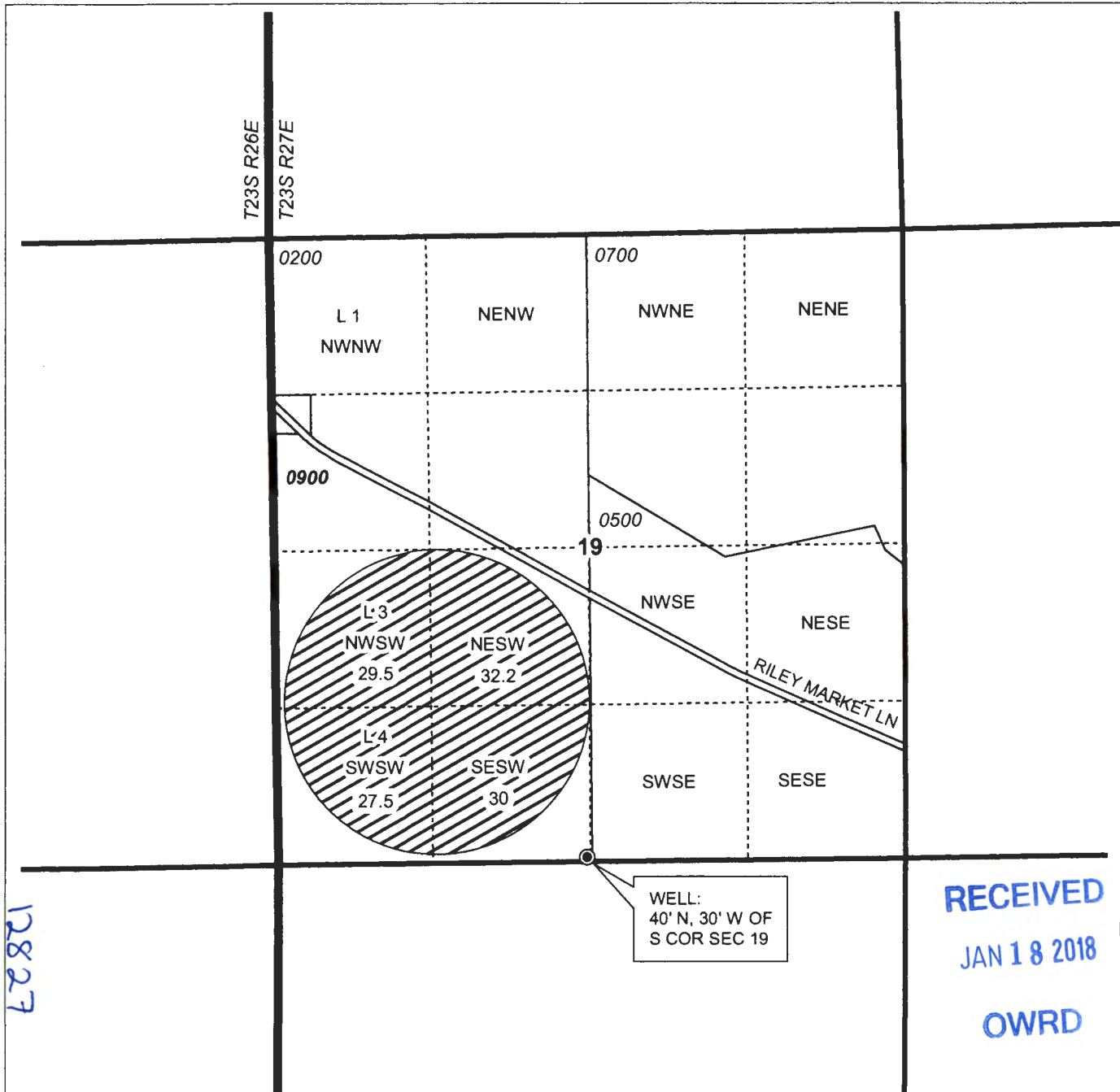
WATER RIGHT SERVICES, LLC
PO BOX 1830, BEND, OR 97709
CCB# 197121 www.oregonwater.us
541-389-2837 JOHNSHORT@USA.COM

**T23S, R27E,
SECTION 19, WM**
HARNEY COUNTY, OREGON



Certificate 63570

-  Supplemental, Transfer ON
-  Township
-  Section
-  Quarter Quarter
-  Tax Lot
-  Well



12827

RECEIVED
JAN 18 2018
OWRD



RENEWAL DATE 12/31/2018

TRANSFER "ON" MAP
Dry Mountain Ranch, LLC

CERTIFICATE 63570

NOTE: THIS MAP IS NOT INTENDED TO
 PROVIDE LEGAL DIMENSIONS OR LOCATIONS
 OF PROPERTY OWNERSHIP LINES.

SEPT 29, 2017

WATER RIGHT SERVICES, LLC
 PO BOX 1830, BEND, OR 97709
CCB# 197121 www.oregonwater.us
 541-389-2837 JOHNSHORT@USA.COM

30

SWSW

POD #1: 860' N, 4090' E
OF SW COR SEC 30

T23S, R26E, SECTION 5, WM

HARNEY COUNTY, OREGON



0 1,320
Feet

1" = 1,320'

Certificate 14058

 Transfer OFF

 Remain ON


 Township


 Section

 Tax Lot

 Quarter Quarter

 POD

 Stream

 Canal

31

32

T22S R26E

RECEIVED

JAN 18 2018

POD #2: 80' S, 260' E
OF NW COR SEC 5

0700

0700

T23S R26E

NWNW

NENW

POD #4: 1410' S, 1740' E
OF NW COR SEC 5

3.4

2.6

SENW

12.1

13.9

SILVER CREEK RD

POD #3: 1550' S, 90' E
OF NW COR SEC 5

POD #5: 2630' S, 1170' E
OF NW COR SEC 5

SWNW

05



RENEWAL DATE 12/31/2018

12827

TRANSFER "OFF" MAP
Dry Mountain Ranch, LLC

CERTIFICATE 14058

NOTE: THIS MAP IS NOT INTENDED TO
PROVIDE LEGAL DIMENSIONS OR LOCATIONS
OF PROPERTY OWNERSHIP LINES.

SEPT 28, 2017

WATER RIGHT SERVICES, LLC

PO BOX 1830, BEND, OR 97709

CCB# 197121 www.oregonwater.us








541-389-2837 JOHNSHORT@USA.COM

**T23S, R26E,
SECTION 5, WM**
HARNEY COUNTY, OREGON




0 1,320
Feet
1" = 1,320'

Certificate 14067

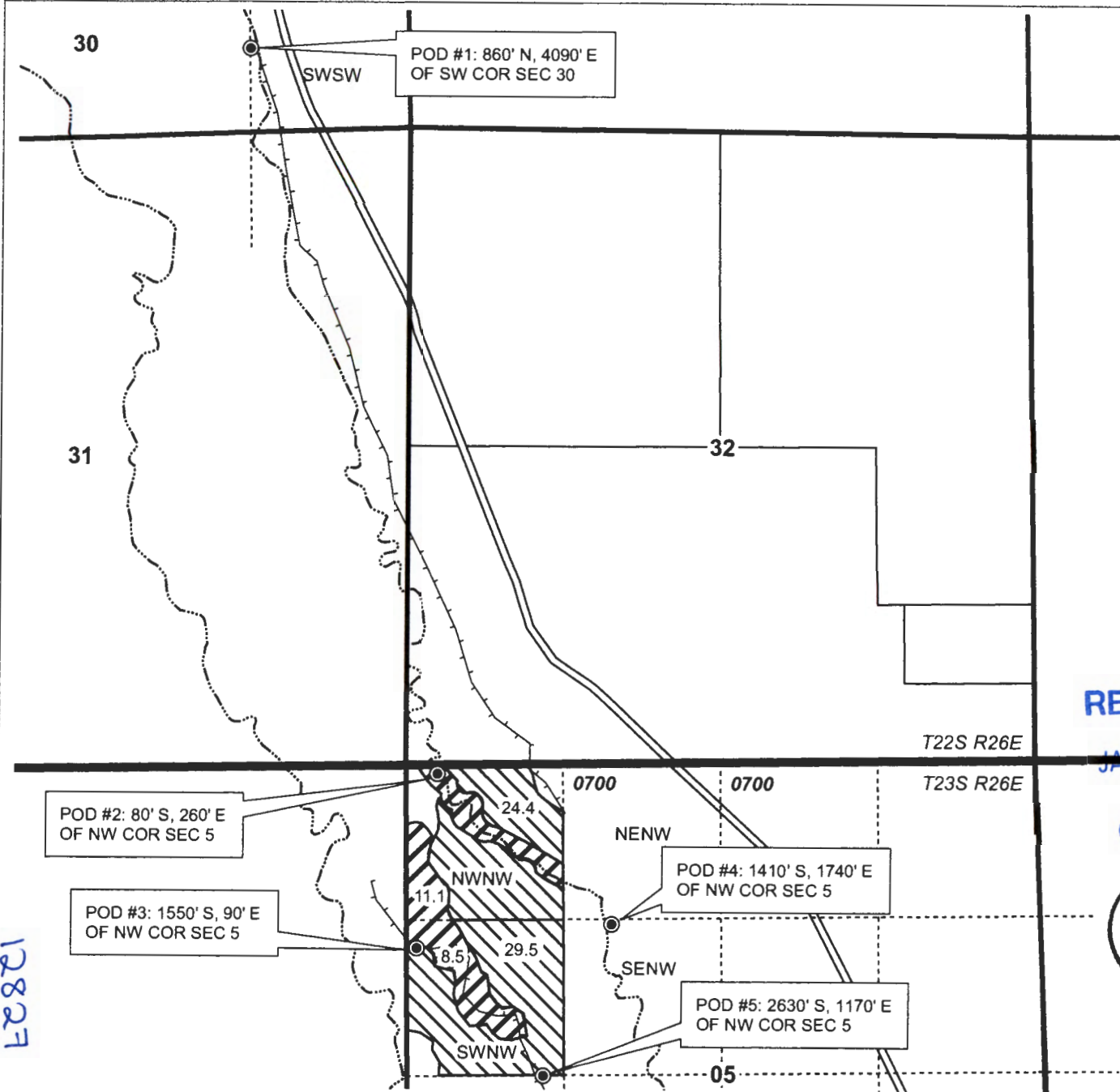
-  Transfer OFF
-  Remain ON
-  Township
-  Section
-  Tax Lot
-  Quarter Quarter
-  POD
-  Stream
-  Canal

RECEIVED
JAN 18 2018

OWRD



RENEWAL DATE 12/31/2018



12827

TRANSFER "OFF" MAP
Dry Mountain Ranch, LLC

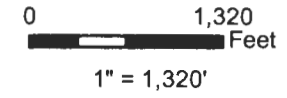
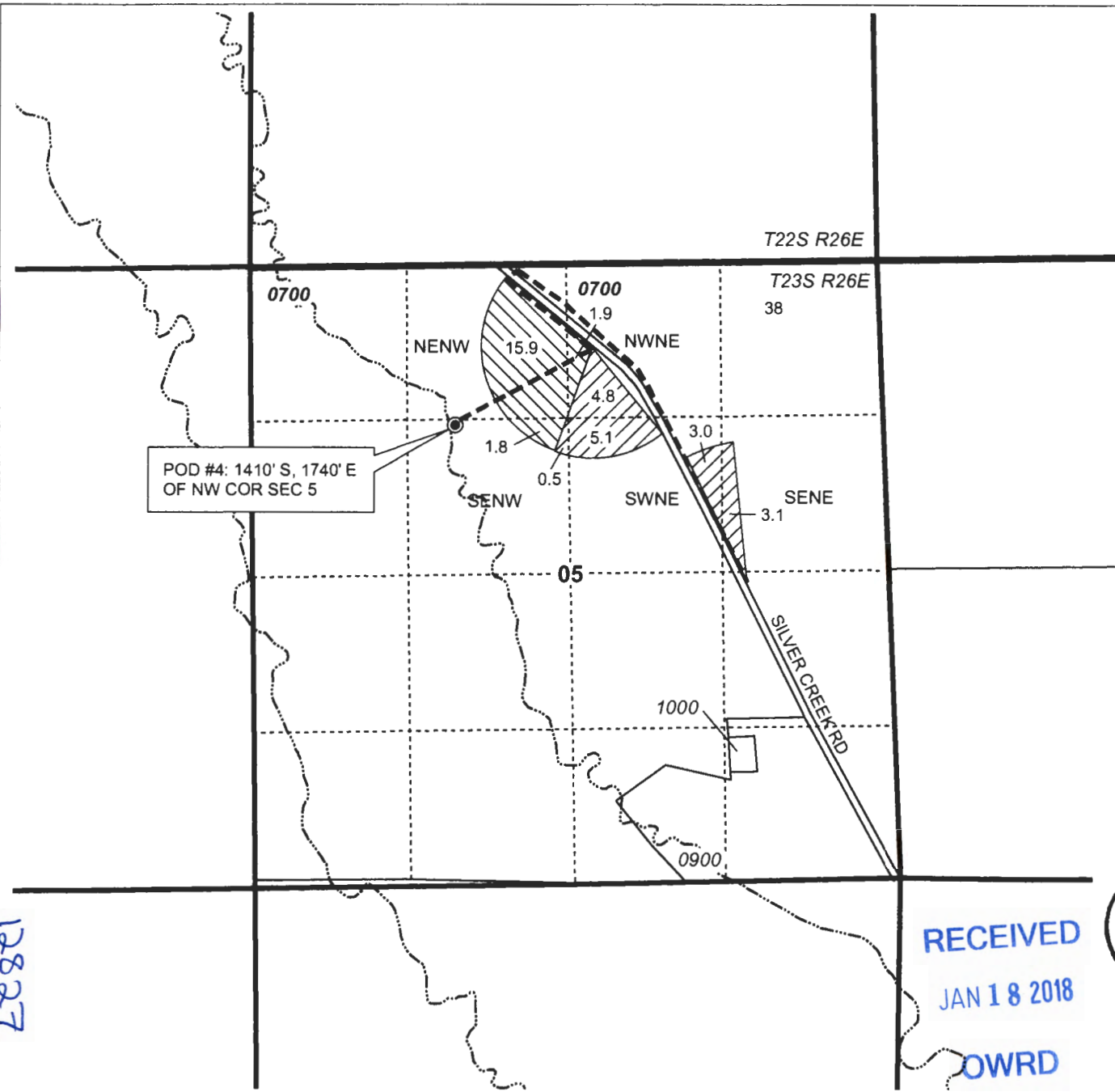
CERTIFICATE 14067










NOTE: THIS MAP IS NOT INTENDED TO
PROVIDE LEGAL DIMENSIONS OR LOCATIONS
OF PROPERTY OWNERSHIP LINES.

SEPT 29, 2017

WATER RIGHT SERVICES, LLC
PO BOX 1830, BEND, OR 97709
CCB# 197121 www.oregonwater.us
541-389-2837 JOHNSHORT@USA.COM

**T23S, R26E,
SECTION 5, WM**
HARNEY COUNTY, OREGON



-  Cert 14058 POU IR
-  Cert 14067 POU IR
-  Township
-  Section
-  Tax Lot
-  Quarter Quarter
-  POA
-  Pipeline
-  Stream

POD #4: 1410' S, 1740' E
OF NW COR SEC 5

12827

RECEIVED

JAN 18 2018

OWRD



RENEWAL DATE 12/31/2018

TRANSFER "ON" MAP
Dry Mountain Ranch, LLC

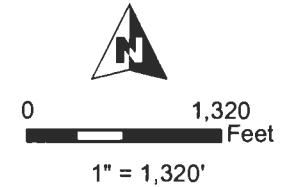
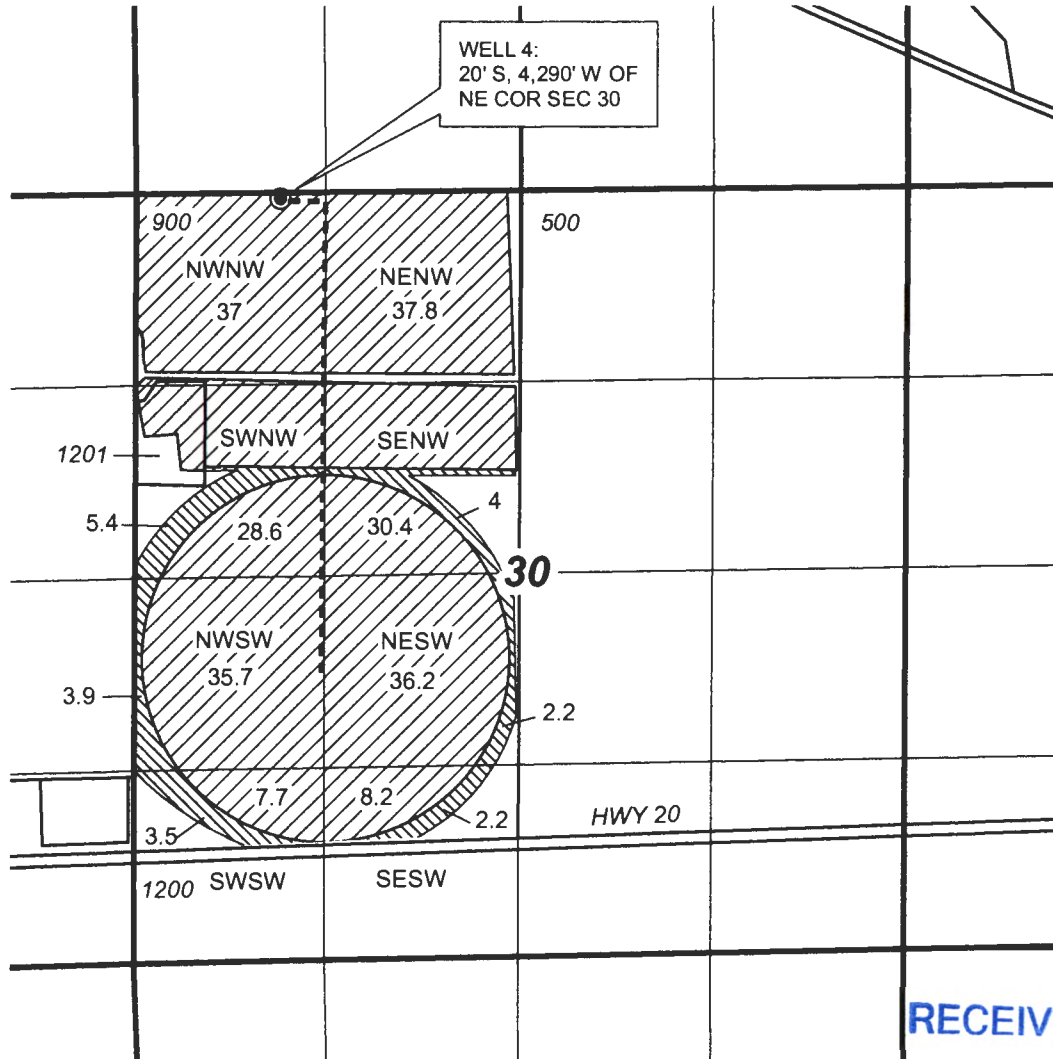
CERTIFICATES 14058 & 14067








NOTE: THIS MAP IS NOT INTENDED TO
PROVIDE LEGAL DIMENSIONS OR LOCATIONS
OF PROPERTY OWNERSHIP LINES.

SEPT 25, 2017

WATER RIGHT SERVICES, LLC
PO BOX 1830, BEND, OR 97709
CCB# 197121 www.oregonwater.us
541-389-2837 JOHNSHORT@USA.COM

**T23S, R27E,
SECTION 30, WM**
HARNEY COUNTY, OREGON



-  POU IS Remaining
-  POU IS OFF
-  Section
-  Well
-  Tax Lots
-  QQ
-  Pipeline



RENEWAL DATE 12/31/2018

RECEIVED

JAN 18 2018

OWRD

12827

TRANSFER "OFF" MAP
Dry Mountain Ranch, LLC

CERTIFICATE 61068

NOTE: THIS MAP IS NOT INTENDED TO
PROVIDE LEGAL DIMENSIONS OR LOCATIONS
OF PROPERTY OWNERSHIP LINES.

SEPT 29, 2017

WATER RIGHT SERVICES, LLC

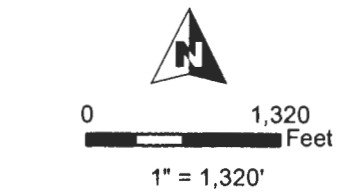
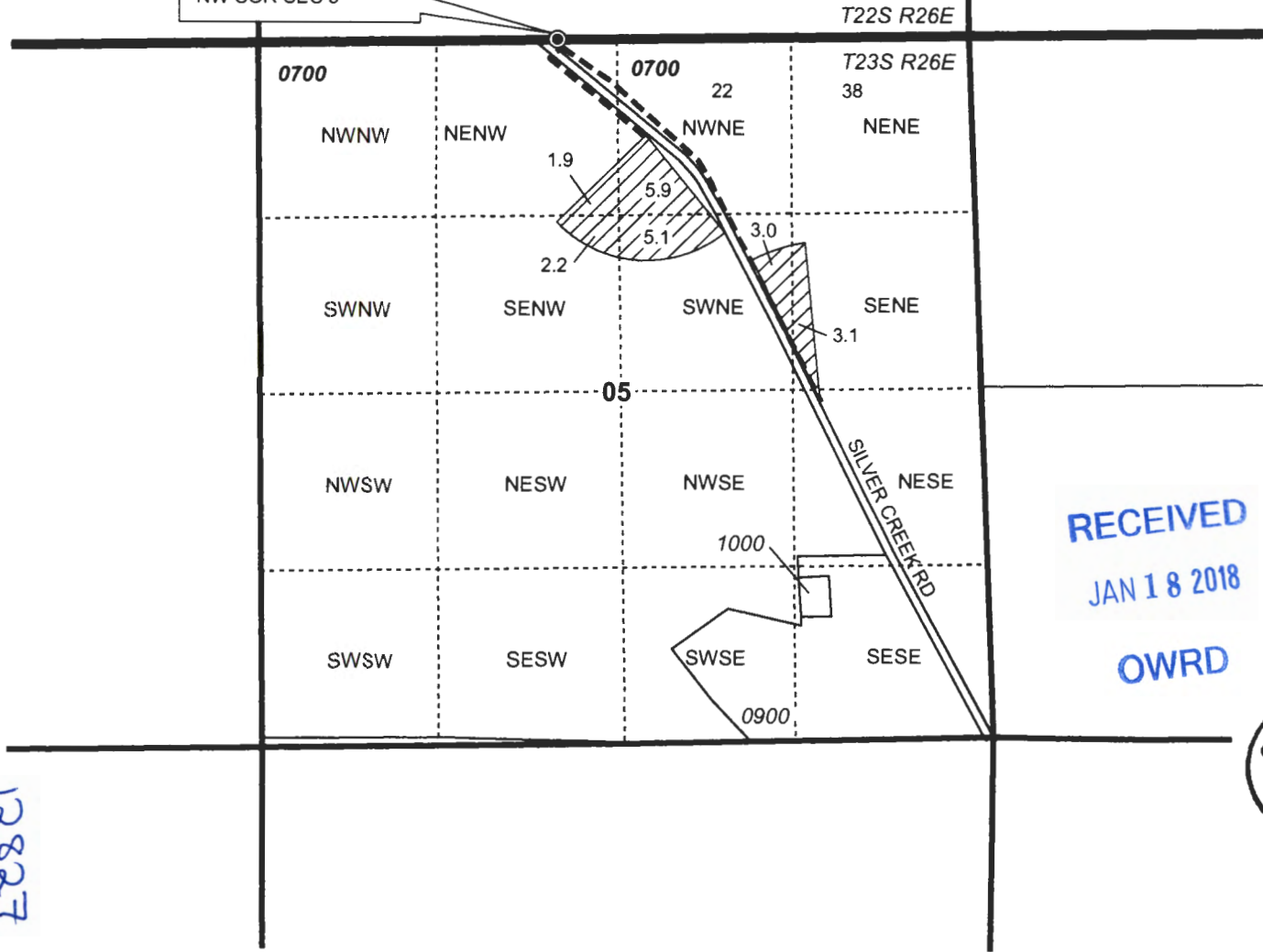
PO BOX 1830, BEND, OR 97709

CCB# 197121 www.oregonwater.us

541-389-2837 JOHNSHORT@USA.COM

**T23S, R26E,
SECTION 5, WM**
HARNEY COUNTY, OREGON

POA: 50' S, 3,070 E OF
NW COR SEC 5



- Cert 61068 POU IS
- Township
- Section
- Quarter Quarter
- Tax Lot
- POA
- Pipeline

RECEIVED
JAN 18 2018
OWRD



RENEWAL DATE 12/31/2018

12827

TRANSFER "ON" MAP
Dry Mountain Ranch, LLC

CERTIFICATE 61068

NOTE: THIS MAP IS NOT INTENDED TO
PROVIDE LEGAL DIMENSIONS OR LOCATIONS
OF PROPERTY OWNERSHIP LINES.

SEPT 25, 2017

WATER RIGHT SERVICES, LLC
PO BOX 1830, BEND, OR 97709
CCB# 197121 www.oregonwater.us
541-389-2837 JOHNSHORT@USA.COM