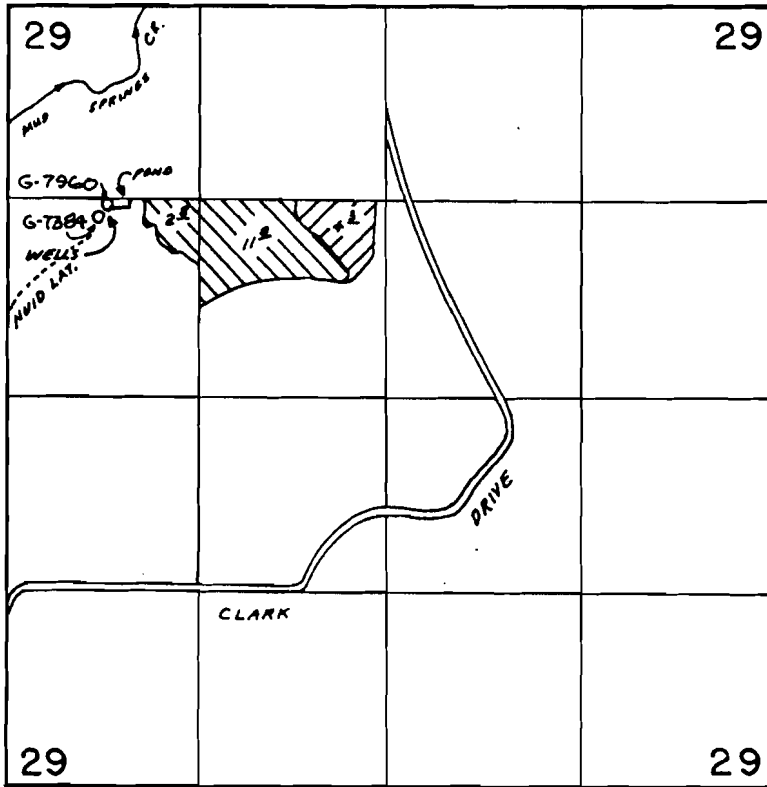




T.9 S., R.14 E. W.M.



WELLS LOC: 1340'S 675'E & 1425'S 620'E FROM NW COR. SEC. 29

SCALE: 1"=1320'

-  G-7384 & G-7960 SUPPLEMENTAL
-  G-7384 PRIMARY & G-7960 SUPPLEMENTAL

FINAL PROOF SURVEY
UNDER

Application No. G 7874 G 7384 Cert. # 61075
G 8676 Permit No. G 7960 Cert. # 61076
 IN NAME OF

DONALD FRANCIS KNECHTGES

Surveyed AUG. 17 1988, by B. BISHOP

RECEIVED

DATE 5-23-89
 WATER MASTER DISTRICT #11
 BY SPMS