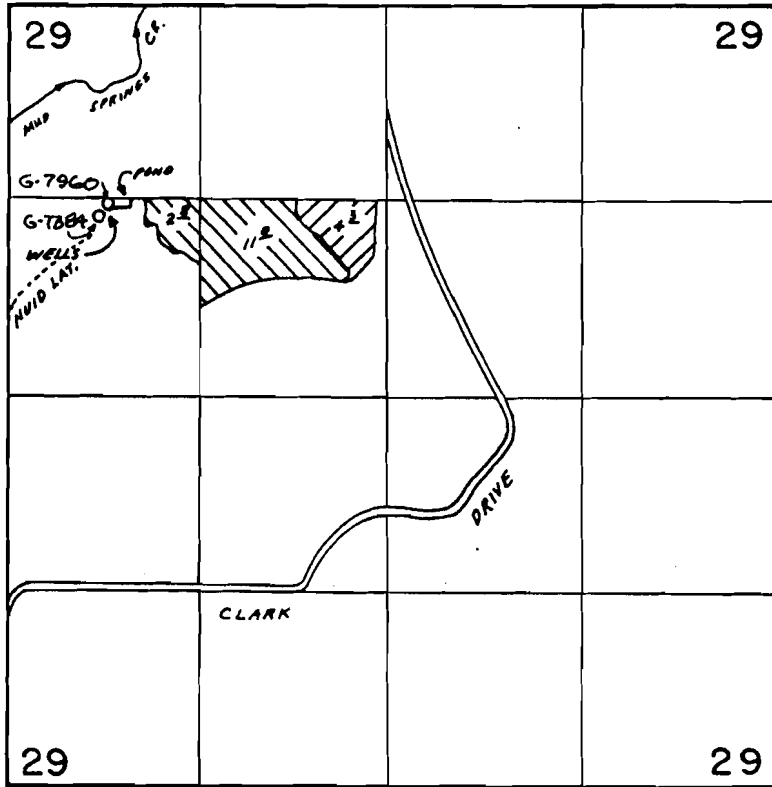




T.9 S., R.14 E. W.M.



WELLS LOC: 1340'S 675'E & 1425'S 620'E FROM NW COR. SEC. 29

SCALE: 1"=1320'

-  G-7384 & G-7960 SUPPLEMENTAL
-  G-7384 PRIMARY & G-7960 SUPPLEMENTAL

### FINAL PROOF SURVEY UNDER

G 7874                      G 7384      Cert. # 61075  
 Application No. G. 8676      Permit No. G. 7960      Cert. # 61076  
 IN NAME OF

DONALD FRANCIS KNECHTGES

Surveyed AUG. 17, 1988, by B. BISHOP

RECEIVED

DATE 5-23-89  
 WATER MASTER DISTRICT #11  
 BY SMB

G 7384