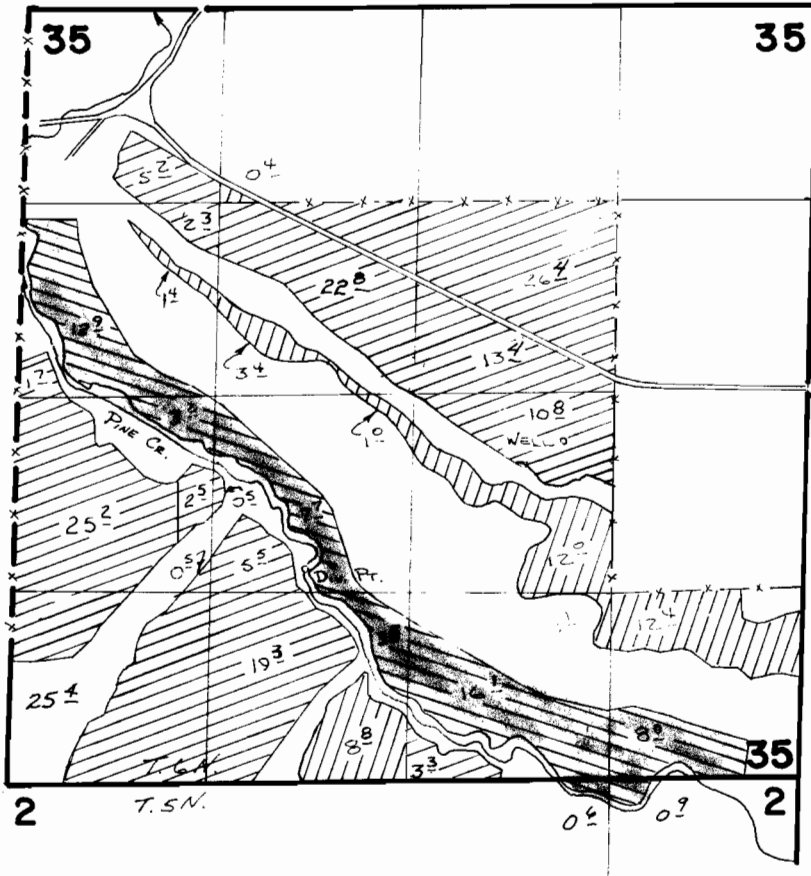





T. 5 & 6 N., R. 34 E., W. M.



Div. Pt. Loc: 1470'N. & 710'W. FROM 5/4 COR. SEC 35

 PER. 42205   
  SUPPL. PER. 46984   
  PRI. PER. 46984

**FINAL PROOF SURVEY**  
UNDER

*PRIM* = 55490

Application No. **55490**    Permit No. **42205**  
 Application No. **59671**    Permit No. **46984**  
 IN NAME OF

**ADOLF C. KLEIN**

Surveyed 3-2-1987, by V.H. Church