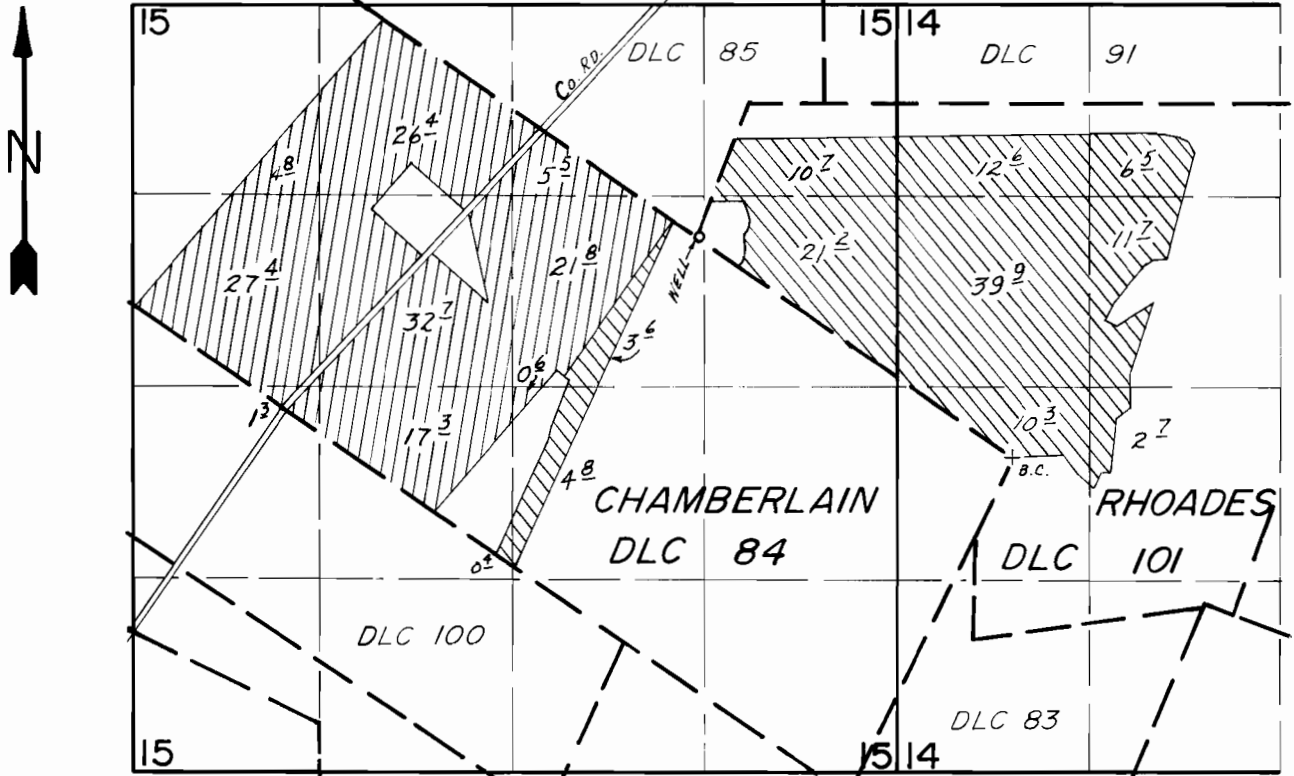




T. 4S., R. 2W., W.M.



WELL LOC.: 1500' N. & 2150' W. FROM NE COR. CHAMBERLAIN DLC 84.

-  Primary
-  Supplemental

SCALE: 1" = 1320'

FINAL PROOF SURVEY UNDER

Application No. G-9971... Permit No. G-9098....
IN NAME OF

.....MICHAEL E. DAVIDSON.....

Surveyed May 9..... 19.84, by R.W. BISHOP.....

Prs 1984L &
41047-178-130L
15WB