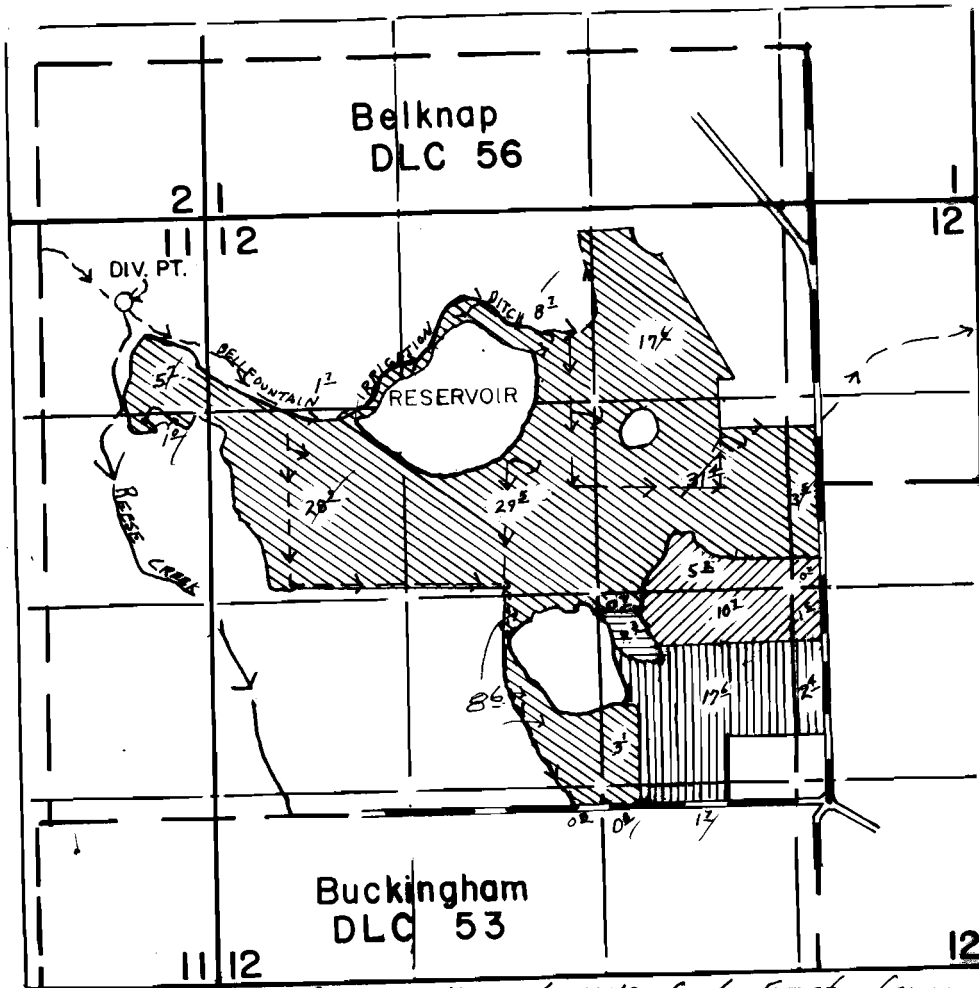






T.14 S. R.6 W. W.M.



- 44089**
-  Primary
 -  Supplemental
- 46929**
-  Primary
 -  Supplemental

DIV. PT. LOC: 1640 feet South and 540 feet East from
 NW Corner DLC 56.

FINAL PROOF SURVEY UNDER

R-55308 R-7817
 55309 44089
 Application No. 63059 Permit No. 46929
 IN NAME OF

HERMON NUSBAUM

Surveyed June 24, 1983, by L. TOLL