




-  G-7078 WELL 1 & 4
-  G-7314 WELL 3
-  G-6010 WELL 2

# FINAL PROOF SURVEY

UNDER

APPL. G-7311  
G-7923  
G-6673

PER. G-7078 (Map 2 of 2)  
G-7314  
G-6010

IN NAME OF

*eee draw  
8/10/78*

L1534

T. 28 3N., R. 28E., W.M.

# ORIGINAL PROOF SURVEY UNDER

G-6645 PERMIT G-6069  
G-6476 G-5275  
G-7311 G-7078

IN NAME OF  
MELERS INS. CO. REAL ESTATE DEPT.  
SWEYED March 17, 1919 BY J. C. ...

LOCATED 750'S & 2620'W FROM NE COR. SEC. 36 T. 3N. R. 28E.  
LOCATED 1780'S & 2600'W FROM SE COR. SEC. 36 T. 3N. R. 28E.  
LOCATED 2640'S & 630'W FROM NW COR. SEC. 1 T. 2N. R. 28E.  
LOCATED 770'S & 2640'E FROM NW COR. SEC. 35 T. 3N. R. 28E.  
LOCATED 1940'S & 2540'E FROM SW COR. SEC. 35 T. 3N. R. 28E.  
LOCATED 2500'S & 2580'E FROM NW COR. SEC. 2 T. 2N. R. 28E.  
LOCATED 2800'S & 300'W FROM NE COR. SEC. 2 T. 2N. R. 28E.

- G-6069
- G-5275
- G-7078

