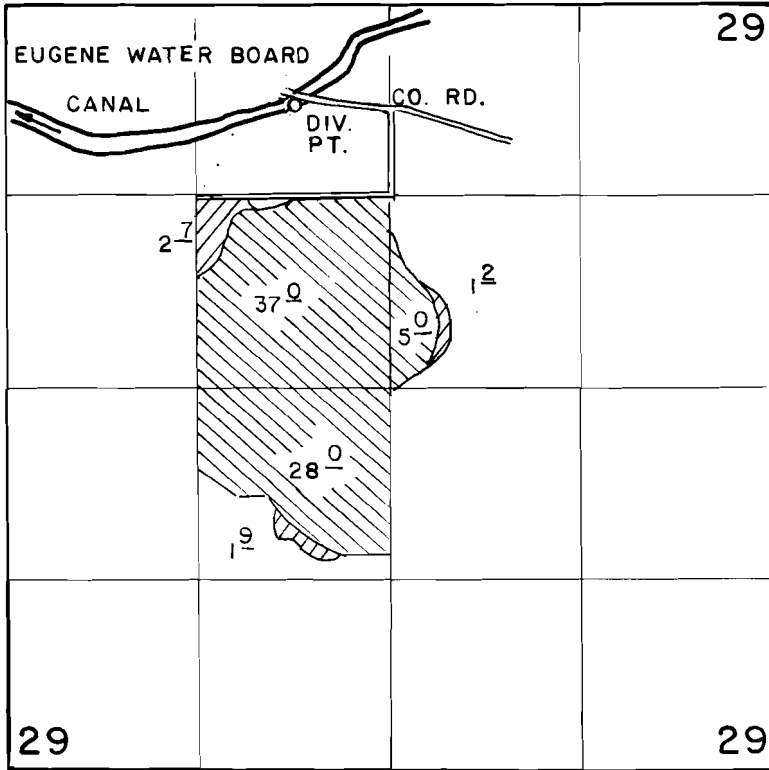
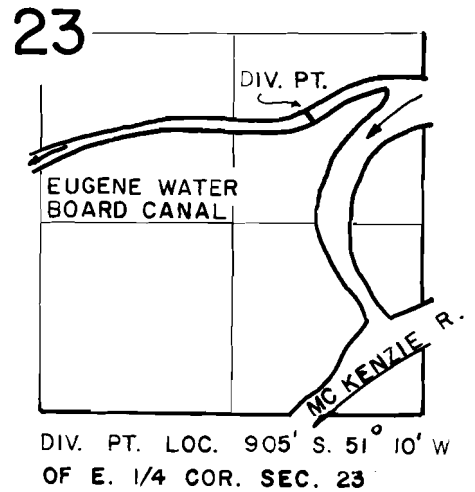
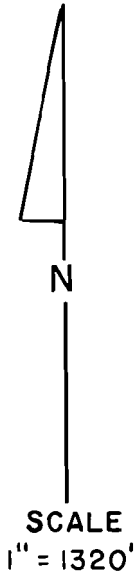


# T. 17 S., R. 1 W., W.M.



DIV. PT. LOC. 700' S. & 3300' W. OF NE COR. SEC. 29

 PRIMARY  
 SUPPLEMENTAL



## FINAL PROOF SURVEY UNDER

Application No. 58734 Permit No. 44874  
IN NAME OF

BERNARD SCHELISKY

Surveyed JUN 25 1984, by P. PAGTER