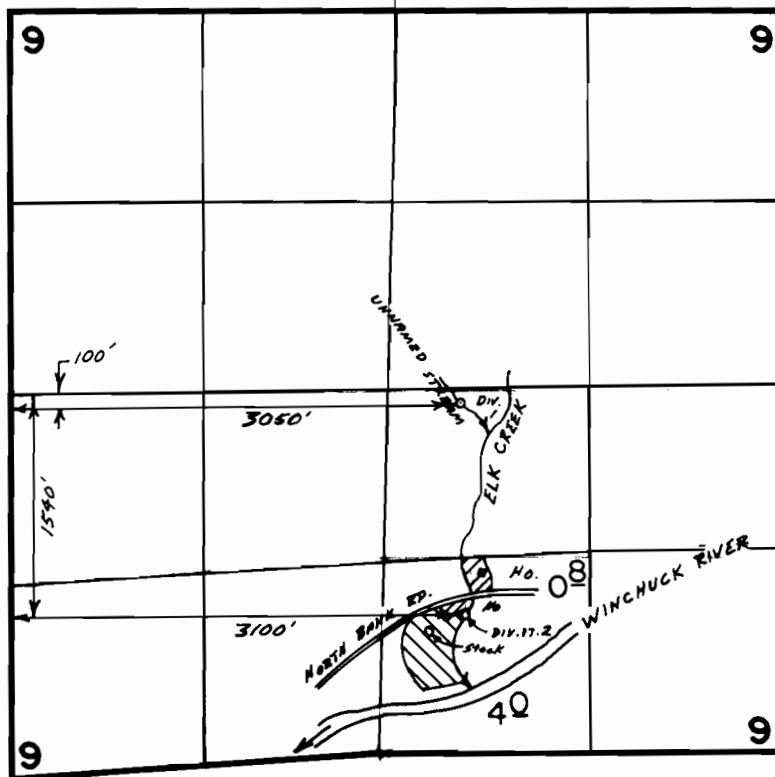




T. 41 S., R. 12 W., W.M.



Scale 1" = 1320'

-  Div. 1 unim. str.
-  Div. 2 creek

FINAL PROOF SURVEY UNDER

Application No. 58673 Permit No. 44912.....
IN NAME OF

CORILDA GROVER.....

Surveyed Oct. 7..... 1988, by B.S. JAMES.....