
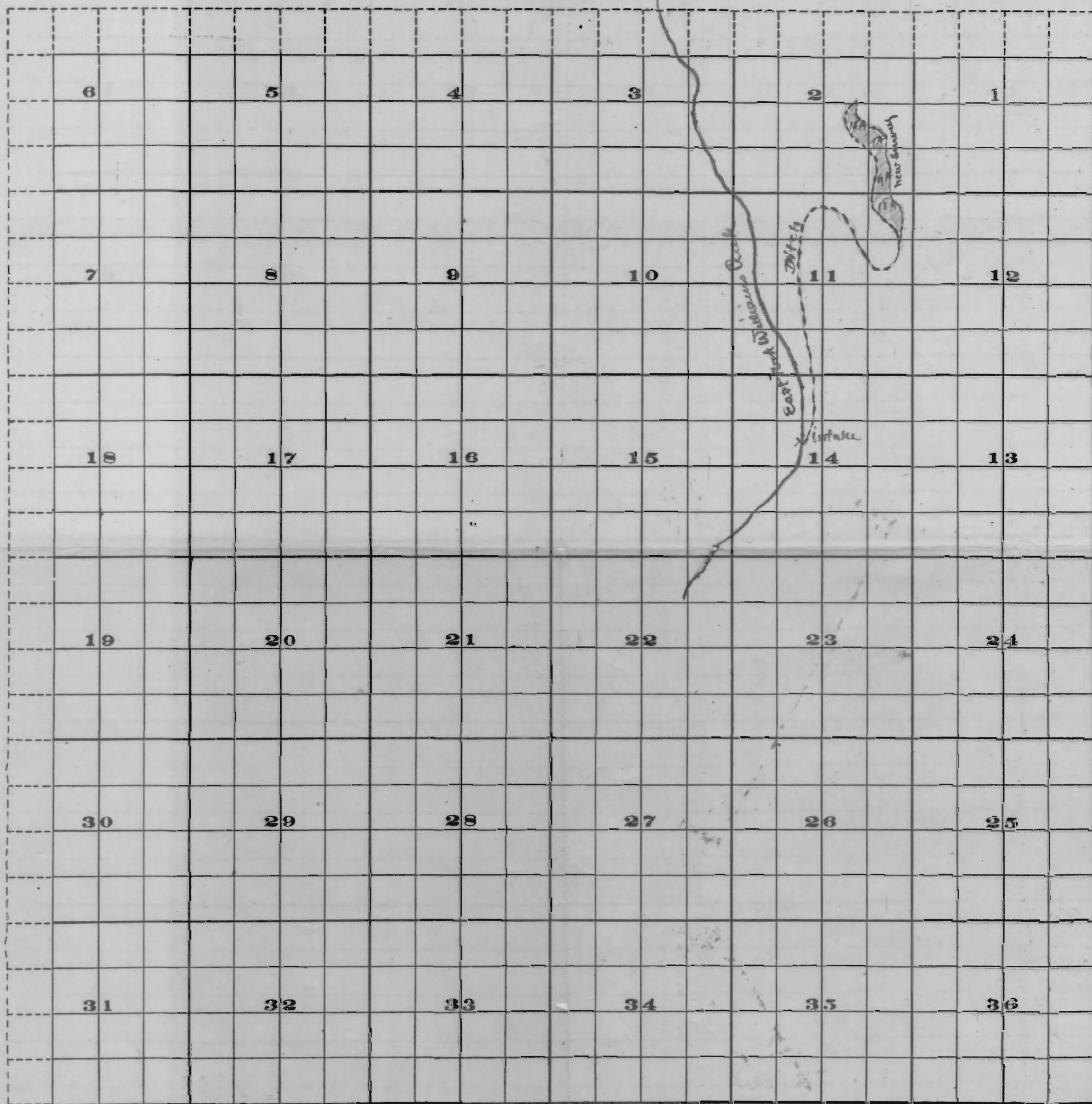


1204

Township 39 South, Range West. W. M.



Scale of Feet.

FROM OFFICE OF THE STATE ENGINEER SALEM, OREGON

7007

OFFICE OF STATE ENGINEER  
RECEIVED  
NOV 24 1915  
SALEM, OREGON

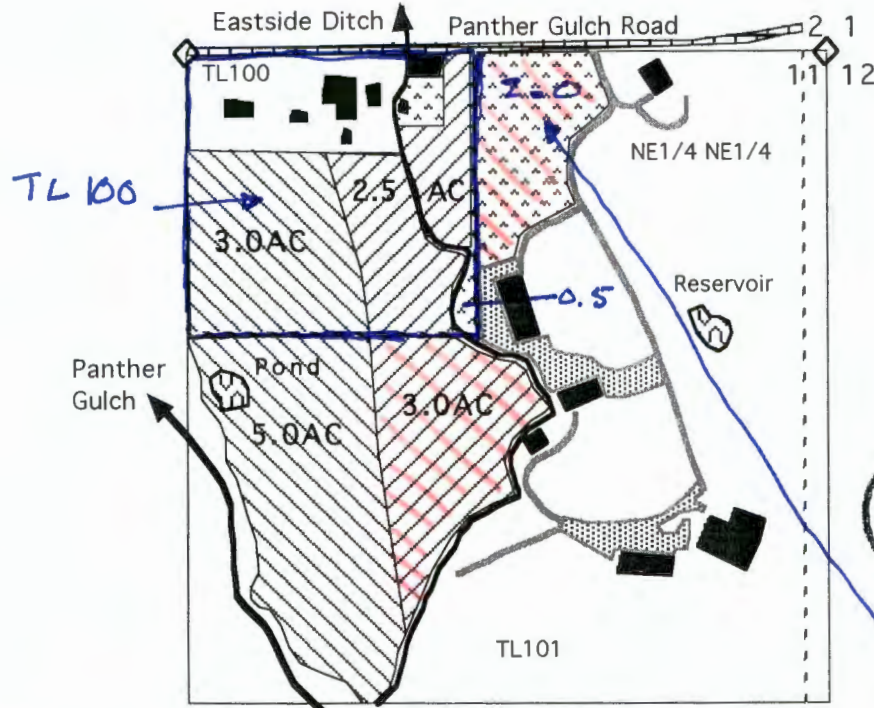
Application No. 4641  
Permit No. 2729

7007

STATE OF OREGON  
NOV 24 1915  
RECEIVED  
OFFICE OF STATE ENGINEER

Water Rights Examination Map for Portions of  
 Certificate #42875 and Certificate #50378  
 T. 39 S., R. 5 W., W. M., Josephine County  
 Section 11, NE1/4 NE1/4

July 22, 2007



N  
**RECEIVED**  
 AUG 20 2007  
 WATER RESOURCES DEPT  
 1" = 400' SALEM, OREGON

Certified Water Right Examiner  
 # 341  
*Gordon R Lyford*  
 Gordon R. Lyford  
 January 19, 1993  
 STATE OF OREGON

7-22-2007  
 exp 12-31-2008

- Buildings    ■ Roads and Parking Lots
- Reservoir constructed under Permit # R-46968, and an unauthorized pond.
- The POD for the Eastside Ditch is from the East Fork of Williams Creek in the SE1/4 NW1/4 of Sec 14, T 39S, R5W, WM.
- ▨ 8.0 acres irrigated under Certificate #42875 with a priority of August 3, 1915.
- ▨ 5.5 acres irrigated under Certificate #50378 with a priority of November 24, 1915.
- ▨ 2.5 acres abandoned under Certificate #50378 (0.5 acres in TL100 and 2.0 acres in TL101).

CANCEL  
 3.0  
 2.0

SEP 19 2007

T-4741 was approved on June 17, 1981 to transfer the POU of 2.0 acres within TL100. T-4741 resulted in the cancellation of C #2192, the issuance of remaining right C #50378, and the issuance of confirming C #61745 for the new POU. However, after reviewing past mapping it appears that T-4741 actually transferred 1.0 acres each from both C #2192 and C #42875 (in the northwest corner of TL100) and applied those 2.0 acres to an area already covered by C #2192 (along the east side of TL100). Consequently T-4741 effectively only accomplished the cancellation of those 2.0 acres of irrigation rights.

Water right certificates #42875 and #50378 together confirm 16.0 acres for irrigation in this 1/4 - 1/4 section. Past maps for those water rights delineated too much area. This map identifies water rights found to be irrigated under those two certificates, and the water rights found abandoned under certificate #50378.

Tax lot 101 also has 7.0 acres of irrigation rights from a spring and reservoir under certificate #65725. Tax lot 100 also has 2.0 acres of primary irrigation rights and 5.63 acres of supplemental irrigation rights from a well under certificate #62114.

This map was drawn by Gordon R. Lyford for Joseph B. and Pamela R. Fichtner to identify their irrigation water rights from the East Fork of Williams Creek. The Fichtners own tax lot 101. Jim and Barb Rigel own tax lot 100.

This map was prepared for the purpose of identifying the location of water rights only and is not intended to provide legal dimensions or the location of property ownership lines.

G-1109.21