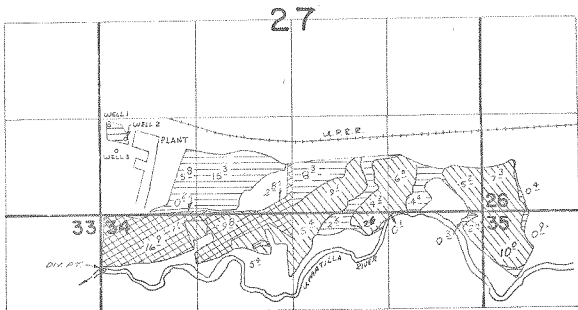




T. 4N., R. 28E., W.M.


S1607
L1850
27326



DIVERSION POINT LOCATED 150' S. & 55' E. FROM NW COR. SEC. 34
WELL 1 LOCATED 1230' N. & 130' E. FROM SW COR. SEC. 27
WELL 2 LOCATED 1030' N. & 360' E. FROM SW COR. SEC. 27
WELL 3 LOCATED 980' N. & 230' E. FROM SW COR. SEC. 27

 PER 37853 PRIMARY

 PER G-7077 PRIMARY

 PER G-7077 SUPPLEMENTAL

FINAL PROOF SURVEY

UNDER

TRANSFER 3036

50554 + 37853

Application No. G:7168 Permit No. G:7077
IN NAME OF

J. R. SIMPLOT CO.

Surveyed 8-11, 1978, by R. BARWIN
10-26 1978 R. Barwin
9-27 1979 V. Church

R3-12
N2-1MM-138 V.C.