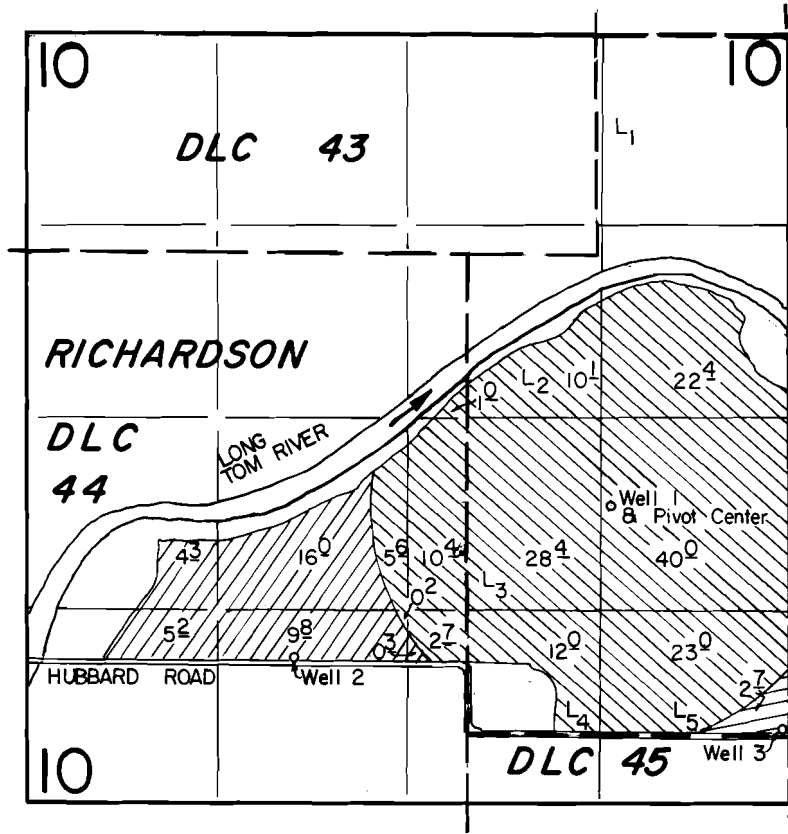





T. 14 S., R. 5 W., W.M.



Well 1 Loc.: 1570' N. & 1000' E.
 Well 2 Loc.: 470' N. & 1200' W.
 Well 3 Loc.: 40' N. & 2200' E.
 all from NW Cor. DLC 45

-  Well 1
-  Well 2
-  Well 3

Scale: 1" = 1320'

FINAL PROOF SURVEY
 UNDER

Application No. G-979!.. Permit No. G-9868.....
 IN NAME OF

CHRIS C. & ELIZABETH J. LINDSETH

Surveyed Sept. 22, 1987, by T. Warren.....