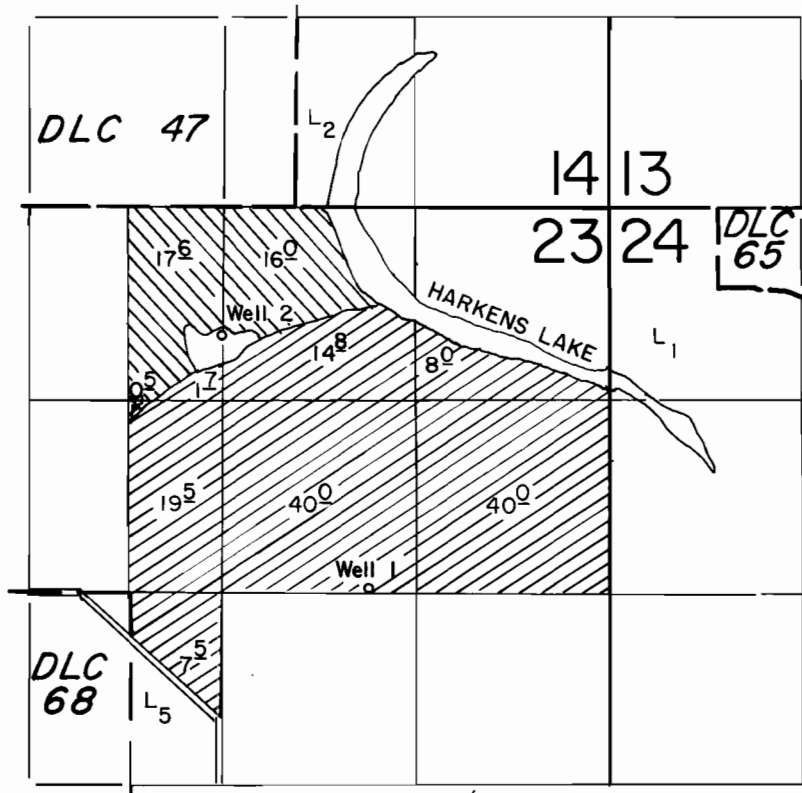




T. 14 S., R. 5 W., W.M.



 Well 1
 Well 2

Well 1 Loc. : 20' N. & 1650' E.
 Well 2 Loc. : 1750' N. & 640' E., both from NE Cor. DLC 68

Scale : 1" = 1320'

FINAL PROOF SURVEY UNDER

Application No. G-11067. Permit No. G-10252...
 IN NAME OF

STEVEN GORACKE

Surveyed Dec. 22, 1987, by T. Warren