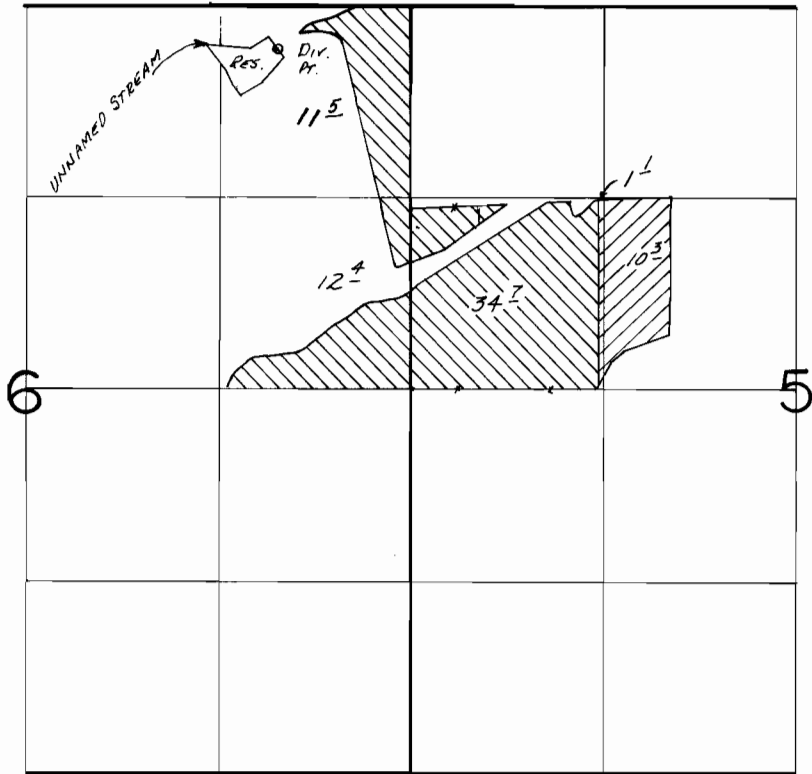



T. 41S., R. 19E., W.M.




Dir. Pr. Loc.: 260'S. of 940' W. FROM NE COR. SEC. 6.

SCALE: 1"=1320'

FINAL PROOF SURVEY UNDER

Transfer No. 4874 

Application No. 55051... Permit No. 42128 

IN NAME OF

.....MILO CAIN & JANET CAIN.....

Surveyed June 26, 1984, by B.W. BISHOP.....