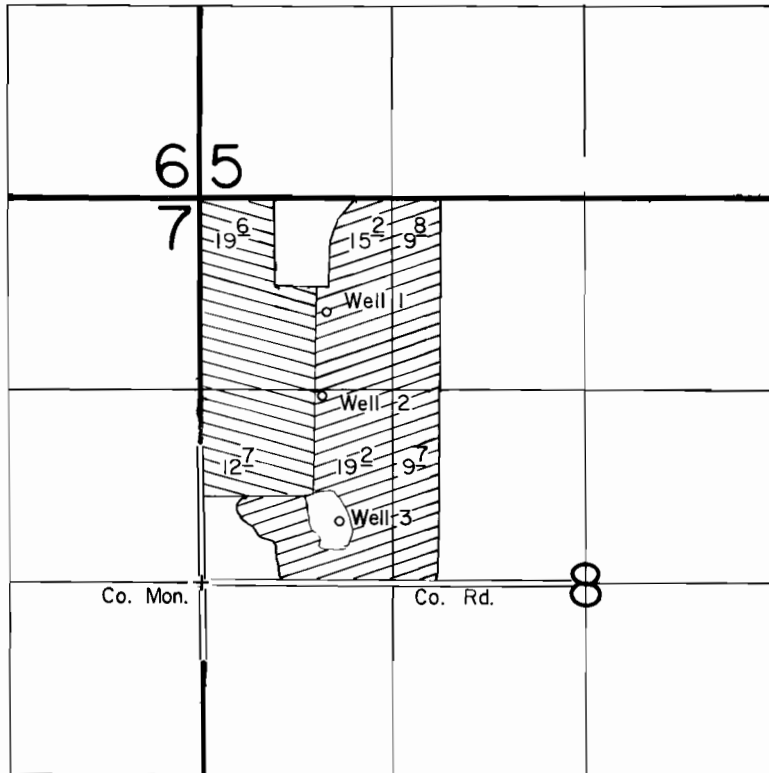




T. 2 S., R. 2 W., W.M.



 IN-GROUND
 CONTAINERS

Well 1 Loc. : 775' S. & 850' E. from NW Cor. Sec. 8.
 Well 2 Loc. : 1280' N. & 840' E.
 Well 3 Loc. : 430' S. & 960' E., both from W. 1/4 Cor. Sec. 8.

Scale: 1" = 1320'

FINAL PROOF SURVEY UNDER

Application No. G-9865. Permit No. G-9711.....
 IN NAME OF

T. F. M. & G. TRUST & GOLDNEST TRUST

Surveyed AUG..... 1988, by T. Warren.....