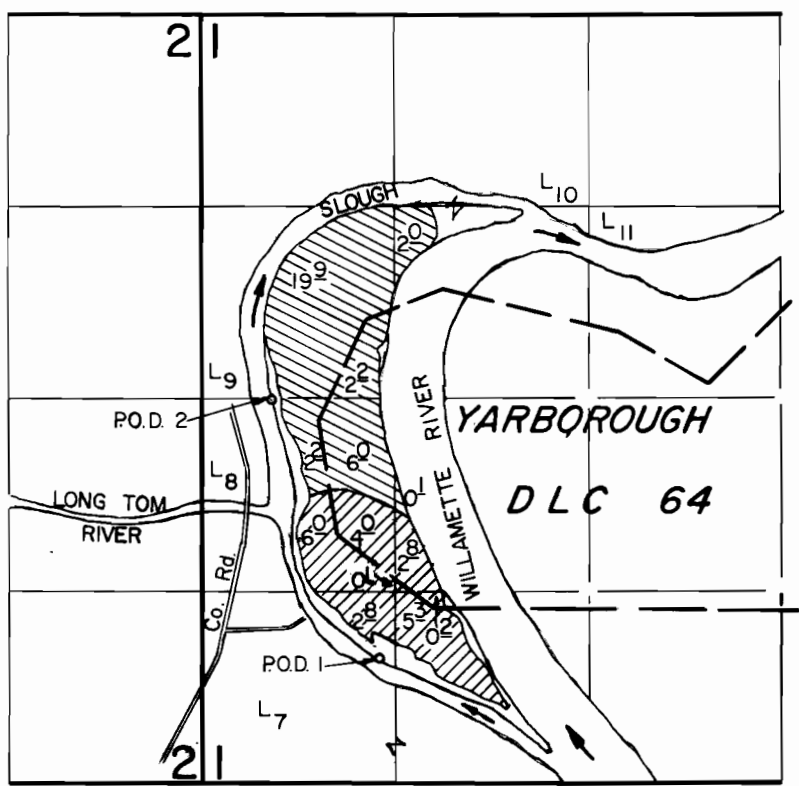
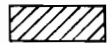



T.14 S., R.5W., W. M.



PO.D. 1 Loc. : 850' N. & 1210' E.
 PO.D. 2 Loc. : 2630' N. & 480' E., both from SW Cor. Sec. 1.

PO.D. 1 
 PO.D. 2 

Scale: 1" = 1320'

FINAL PROOF SURVEY UNDER

Application No. 59367. Permit No. 44398.....
 IN NAME OF

RANDALL D. CROWSON

Surveyed Sept. 24 1987, by T. Warren.....