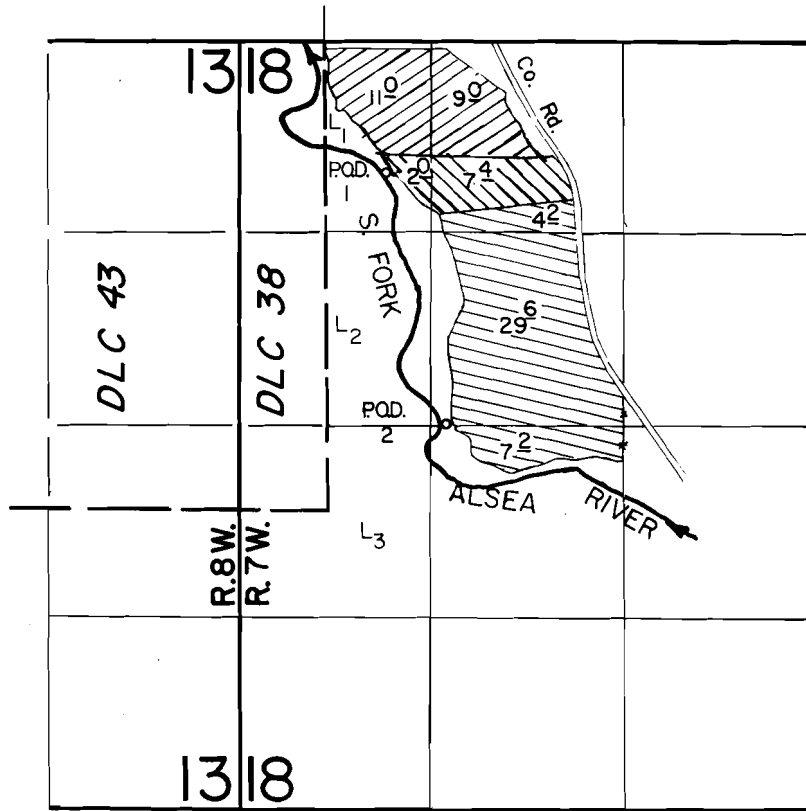


T. 14 S., R. 7 & 8 W., W.M.



P.O.D. 1 Loc. : 900' S. & 1000' E.

P.O.D. 2 Loc. : 2640' S. & 1410' E., both from NW Cor. Sec. 18.

Scale: 1" = 1320'

FINAL PROOF SURVEY
UNDER

61259




45622

Application No. 60331... Permit No. 45176.....

IN NAME OF

GRACE, G. HENNINGS

Surveyed Oct. 26, 1987, by T. Warren

-  P.O.D. 1
-  P.O.D. 2
-  P.O.D. 1