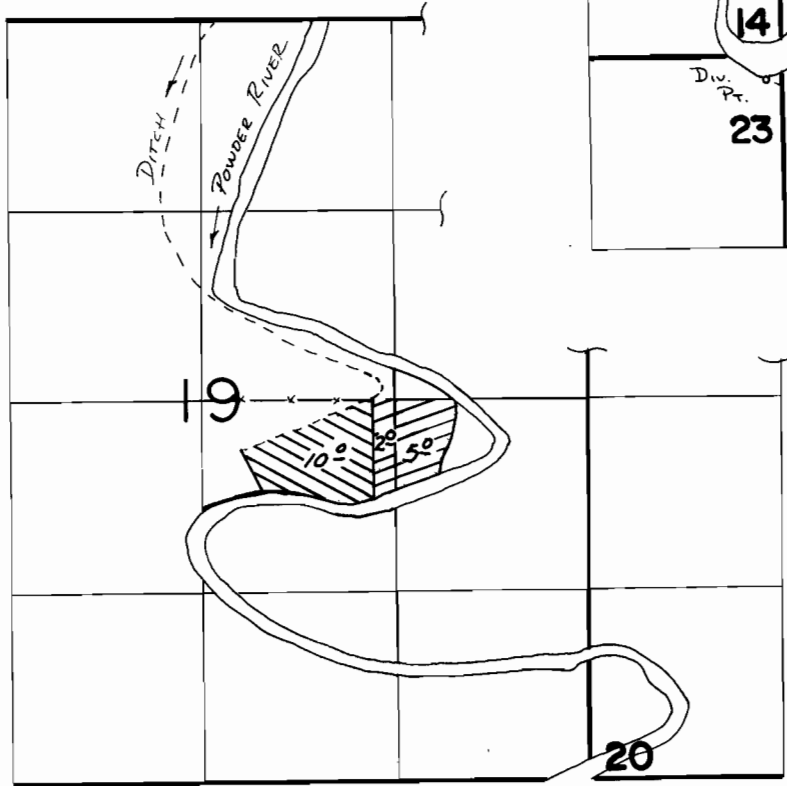
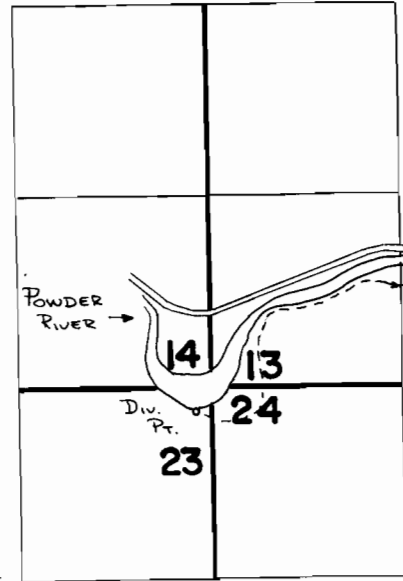


T. 9S., R. 44E., W.M.


T. 9S., R. 45E., W. M.



SCALE 1" = 1320'

Div. Pt. loc: 160' S. & 120' W. FROM N.E. COR. SEC 23

FINAL PROOF SURVEY
 UNDER



Application No. **61325**. Permit No. **46676**...
 IN NAME OF

.....**WALLACE & LORIN STANCIU**.....

Surveyed ..11-17..... 19**86**., by *V.L. Church*.....