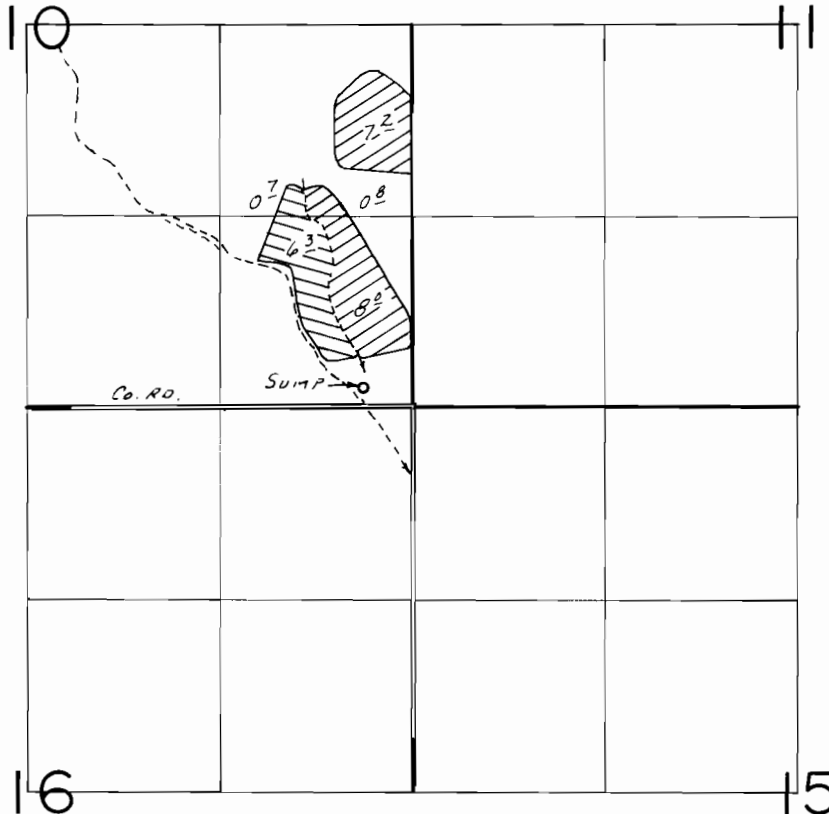




T.17S., R.44E., W.M.



SUMP LOC.: 130' N. & 340' W. FROM SE COR. SEC. 10

-  Primary
-  Supplemental

SCALE: 1"=1320'

FINAL PROOF SURVEY UNDER

Application No. G:8522. Permit No. G:8265....
IN NAME OF

ROBERT H. & THELMA EVANS.....

Surveyed June 11.... 1986., by D. CLARK.....