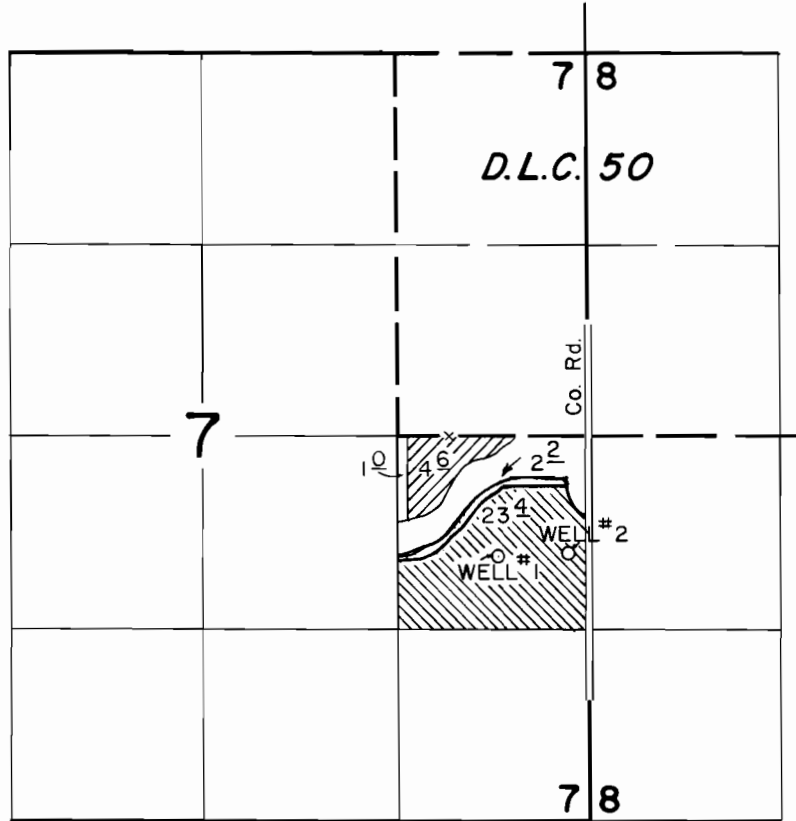




T. 4 S., R. 1 E., W.M.



WELL #2 LOC.: 800' SOUTH & 150' WEST FROM THE E.1/4 CORNER SEC. 7

-  WELL #2 PRIMARY
-  WELL #2 SUPP'L.

SCALE: 1" = 1320'

FINAL PROOF SURVEY UNDER

Application No. G-9975. Permit No. G-9099...
IN NAME OF

..... GLEN ARNESON

Surveyed JULY 3, 1985, by T. WARREN.....