

Form AI-187
March 1961

UNITED STATES
DEPARTMENT OF THE INTERIOR
BUREAU OF LAND MANAGEMENT

R-7146
63094

SECTION

28

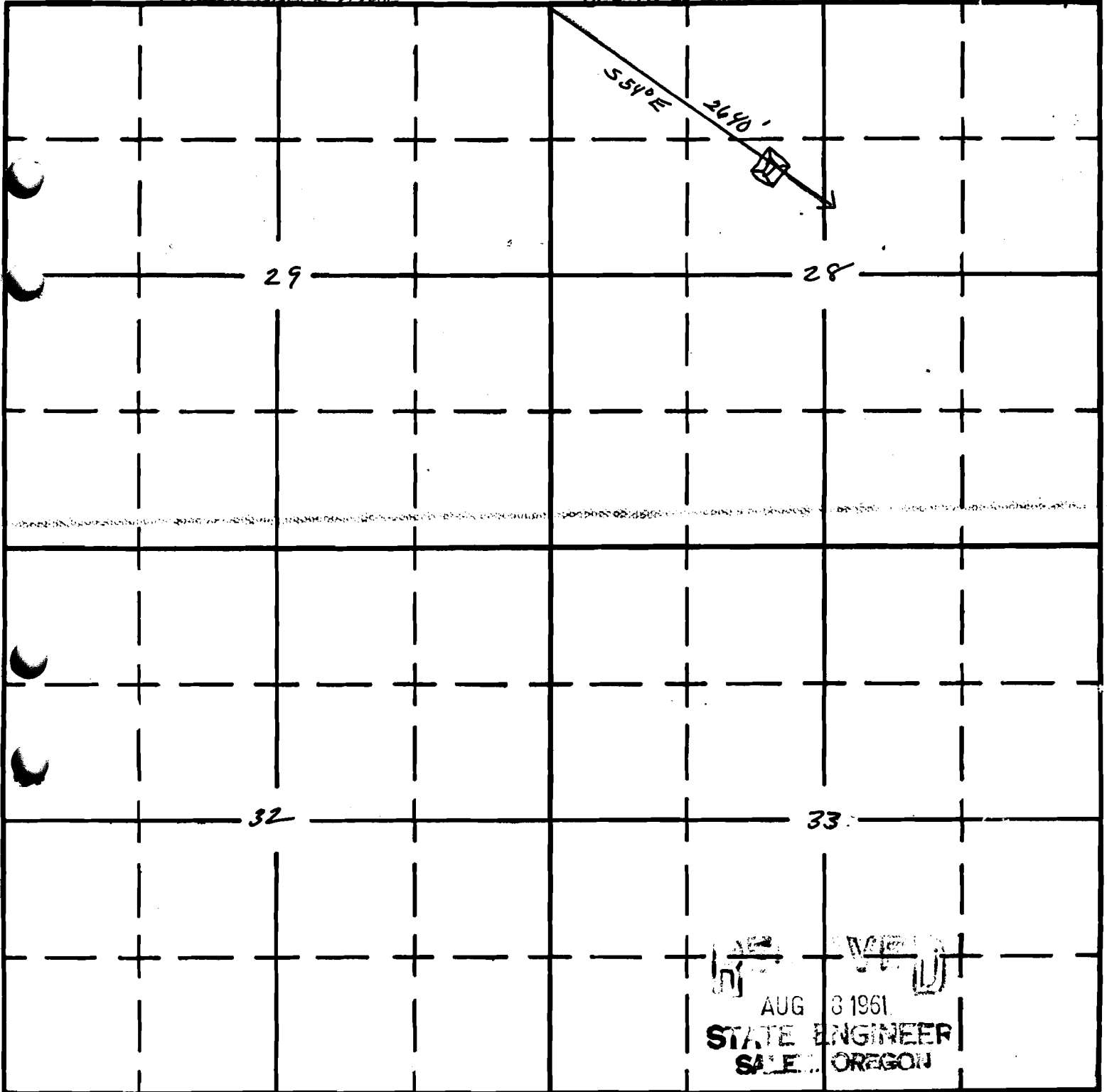
SE 1/4 NW 1/4


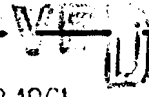
Oregon State Water Filings

TOWNSHIP 38S, RANGE 13E, W. M.

Milled Cut & Misc.

North tied in with aerial photograph OSHP and maps





 AUG 8 1961
 STATE ENGINEER
 SALES OREGON

APPLICATION No. R-36415
PERMIT No. 7146