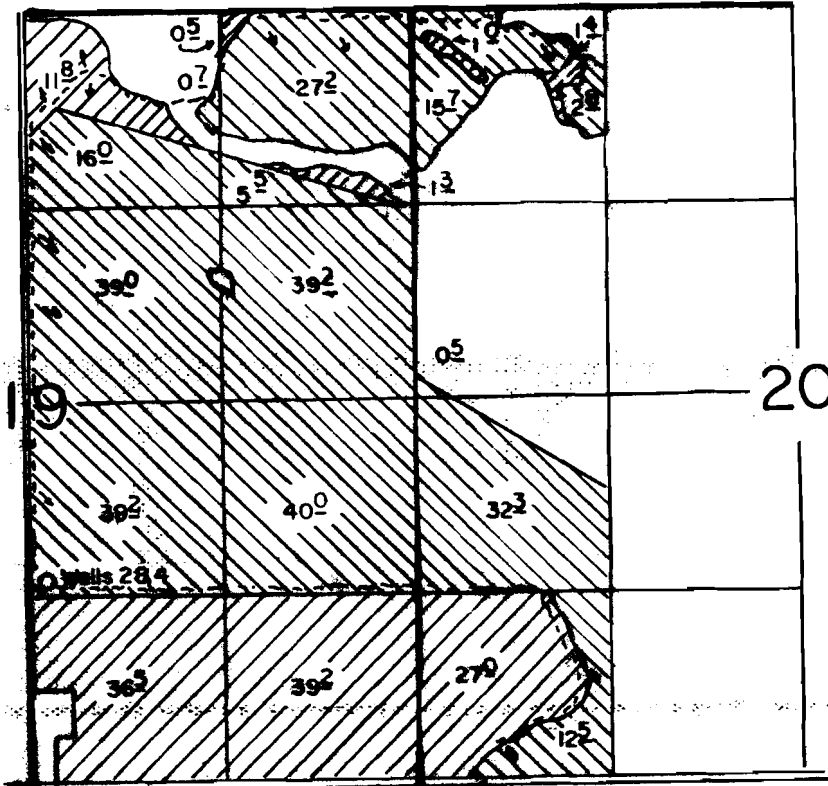




T. 40S., R. 19E., W.M.



Well 2 Loc. 108' N & 105.3' E., Well 4 Loc. 94' N. & 107' E., Both From SW Corner NW 1/4 SE 1/4 Section 19

SCALE: 1" = 1320'

 Primary Wells 2 & 4
 Supplemental Well No. 4

FINAL PROOF SURVEY UNDER

Application No. G-8207... Permit No. G-8648...
IN NAME OF

..... CLYDE W. FENIMORE

Surveyed OCT. 16... 1987... by B S JAMES