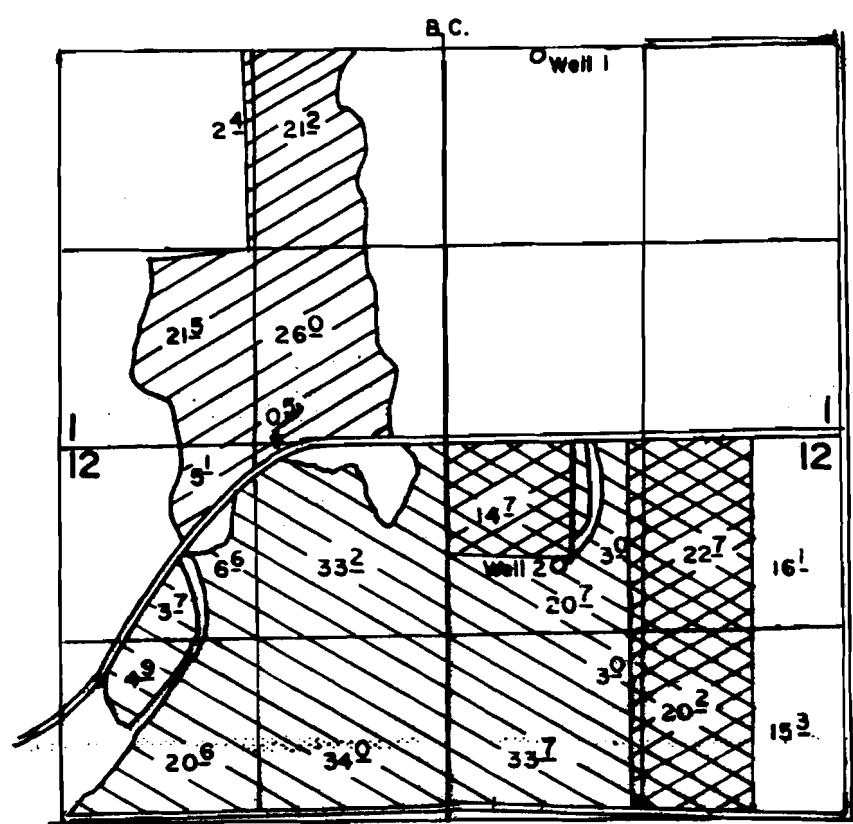





T.40 S., R.18 E., W. M.



WELL 1 LOC. 40' S. & 650' E. FROM CENTER SECTION 1
 WELL 2 LOC. 850' S. & 750' E. FROM N1/4 COR SECTION 12

SCALE: 1"=1320'

	Permit G-8101
	Permit G-9464 Primary
	Permit G-9464 Supplemental

FINAL PROOF SURVEY UNDER

G-8738 G-8101

Application No. G-10335... Permit No. G-9464.....
 IN NAME OF

...PORTELLO RANCH COMPANY INC.

Surveyed ..OCT..15... 1987., by ..B.S. JAMES.....