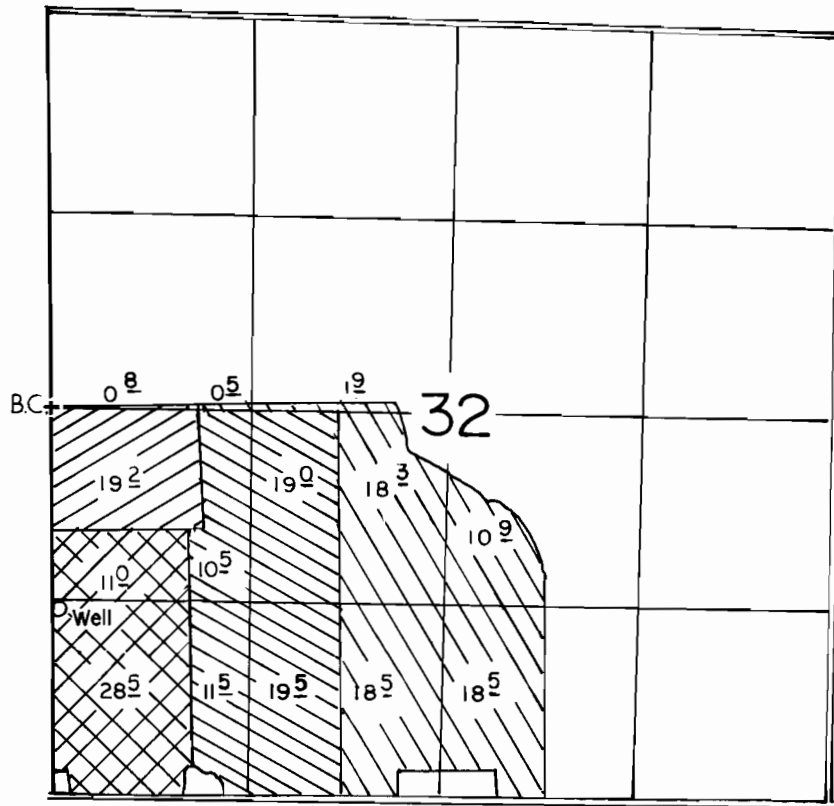



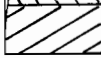


# T. 39 S., R. 19 E., W. M.



Well Loc 1375' S. & 20' E. From W 1/4 Cor. Section 32

SCALE: 1"=1320'

-  Permit G-9327 Primary
-  Permit G-9327 Supplemental
-  Permit G-10627
-  Transfer 5609 & Supplemental Under G-9327

## FINAL PROOF SURVEY UNDER

TRANSFER NO. 5609

G-11536

G-10627

Application No. G-10302... Permit No. G-9327.....

IN NAME OF

**WALTER ALBERTSON**

Surveyed OCT. 17, 1987, by T. M. WARREN