

STATE OF OREGON WATER RESOURCES DEPARTMENT
 APPLICATION FOR A PERMIT TO CONSTRUCT A RESERVOIR

APPLICANT: USDA FOREST SERVICE, MT. HOOD NATIONAL FOREST

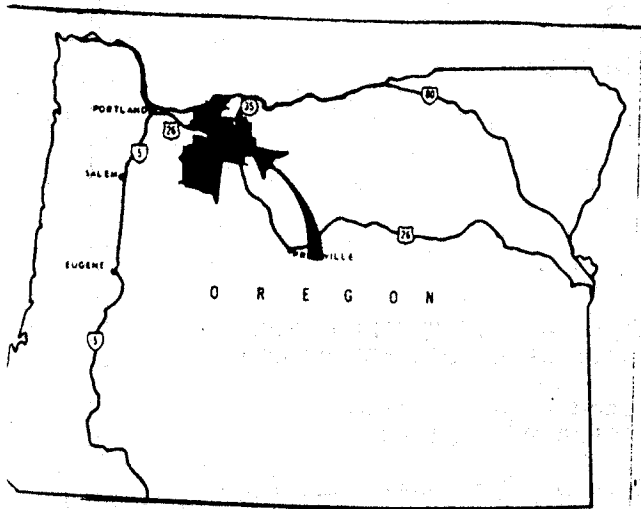
Township 3S Range 12E Section 20

Reservoir (Pond) Name Stoney Pond

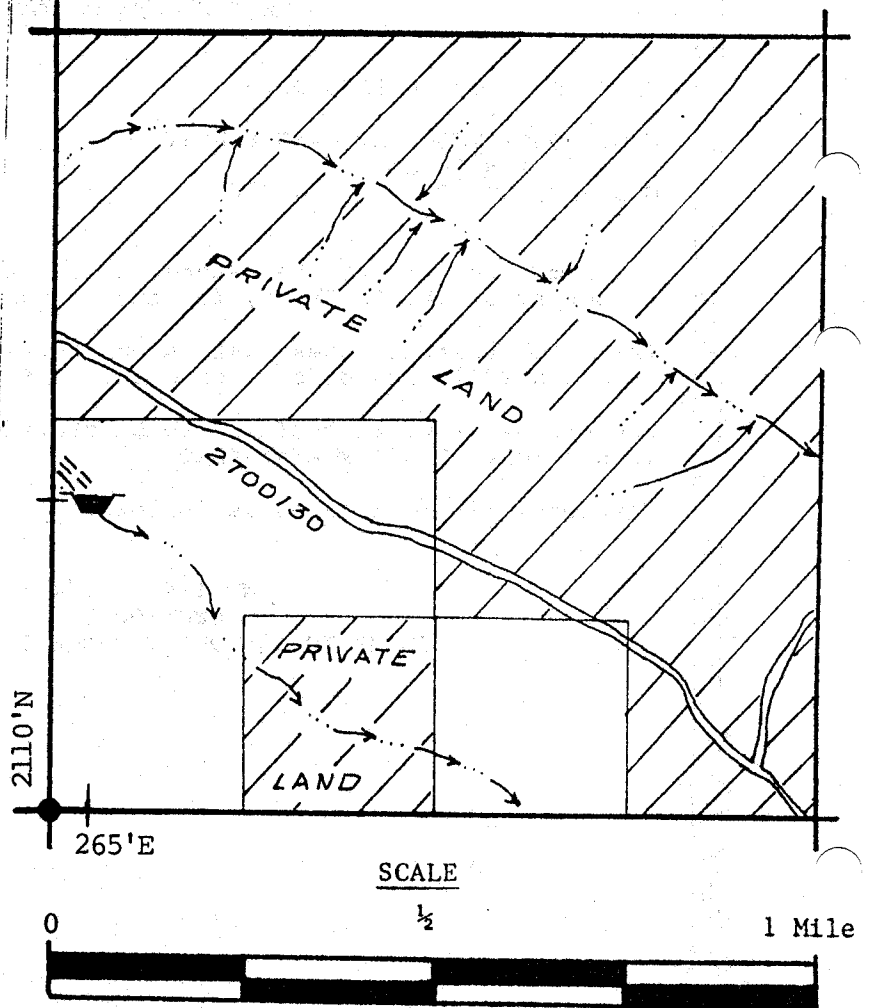
RECEIVED

SEP 19 1983

WATER RESOURCES DEPT.
 SALEM, OREGON



Vicinity Map

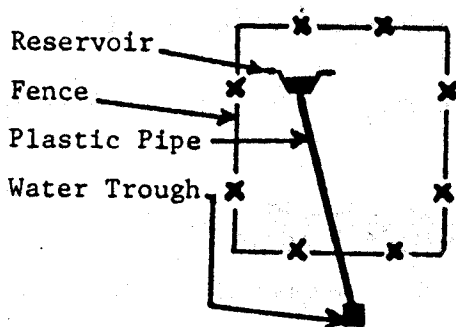


4" to 1 mile

RECEIVED

DFCO 11983
 WATER RESOURCES DEPT.
 SALEM, OREGON

TYPICAL DEVELOPMENT



LEGEND

- Int. Stream
- Creek
- Flow Direction
- Reservoir
- Road
- Exclosure Fence

Application No. *R-66028*
 Permit No. *R 9871*