

STATE OF OREGON WATER RESOURCES DEPARTMENT
 APPLICATION FOR A PERMIT TO CONSTRUCT A RESERVOIR

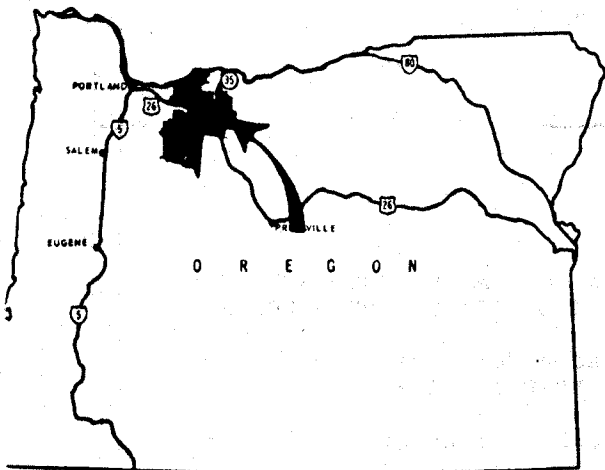
APPLICANT: USDA FOREST SERVICE, MT. HOOD NATIONAL FOREST

Township 3S Range 12E Section 9

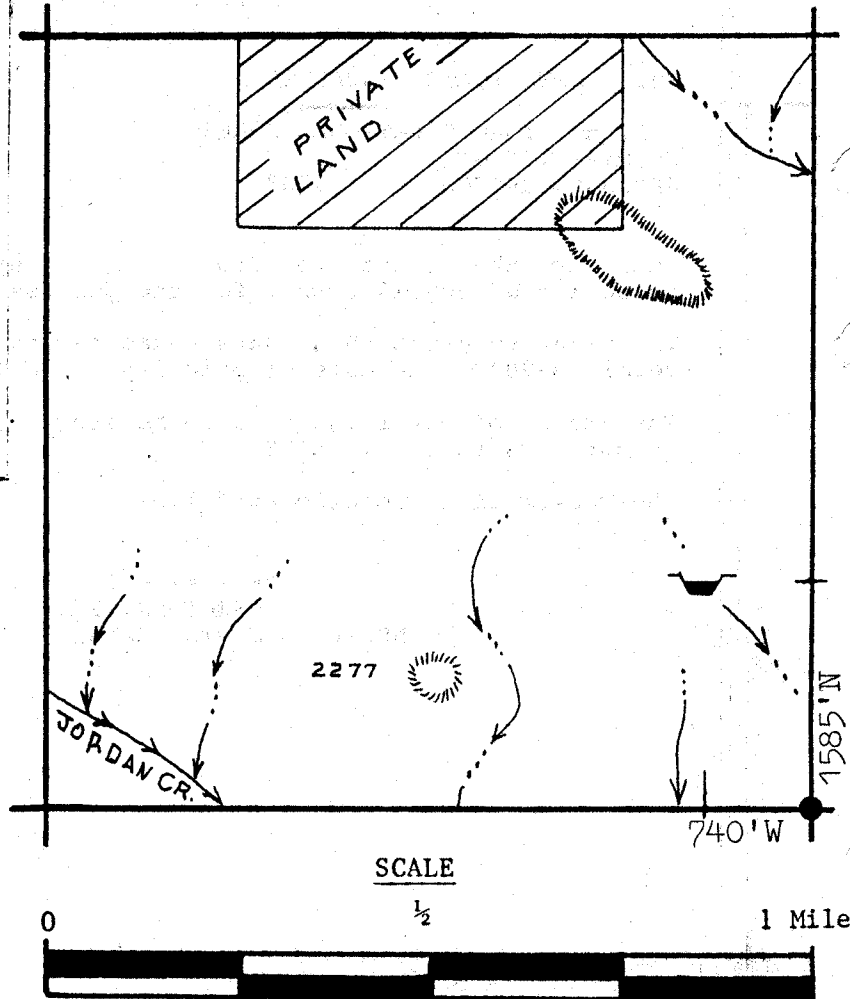
Reservoir (Pond) Name Postage Pond

RECEIVED


SEP 13 1983
 WATER RESOURCES DEPT.
 SALEM, OREGON



Vicinity Map



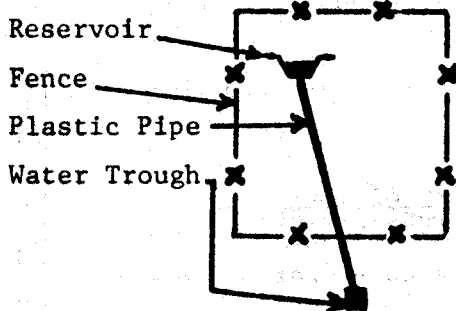
SCALE



4" to 1 mile

RECEIVED
 DEC 1 1983
 WATER RESOURCES DEPT.
 SALEM, OREGON

TYPICAL DEVELOPMENT



LEGEND

- Int. Stream
- Creek
- Flow Direction
- Reservoir
- Road
- Exclosure Fence

Application No. 266029
 Permit No. R 9872